







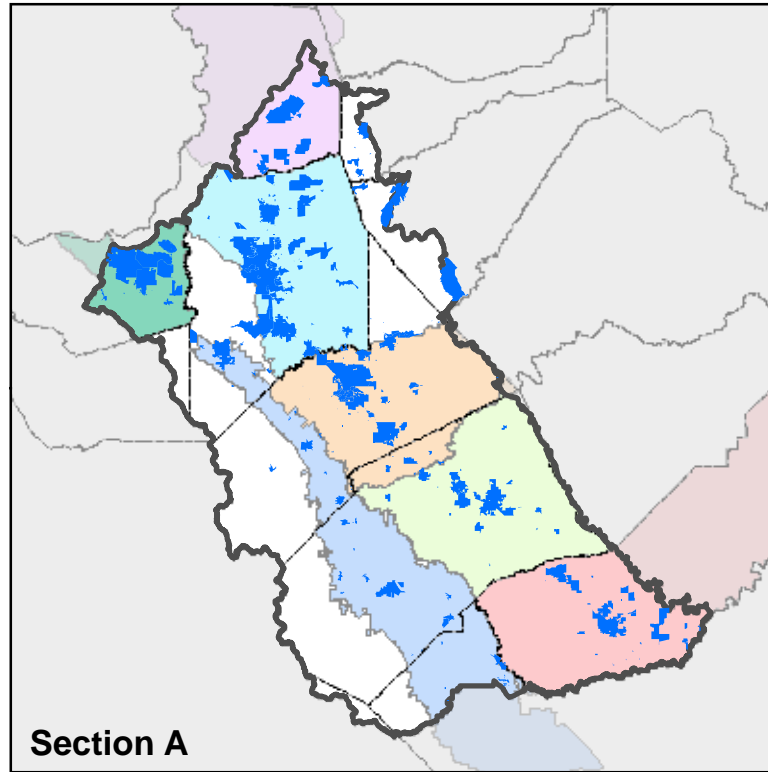


**Legend**

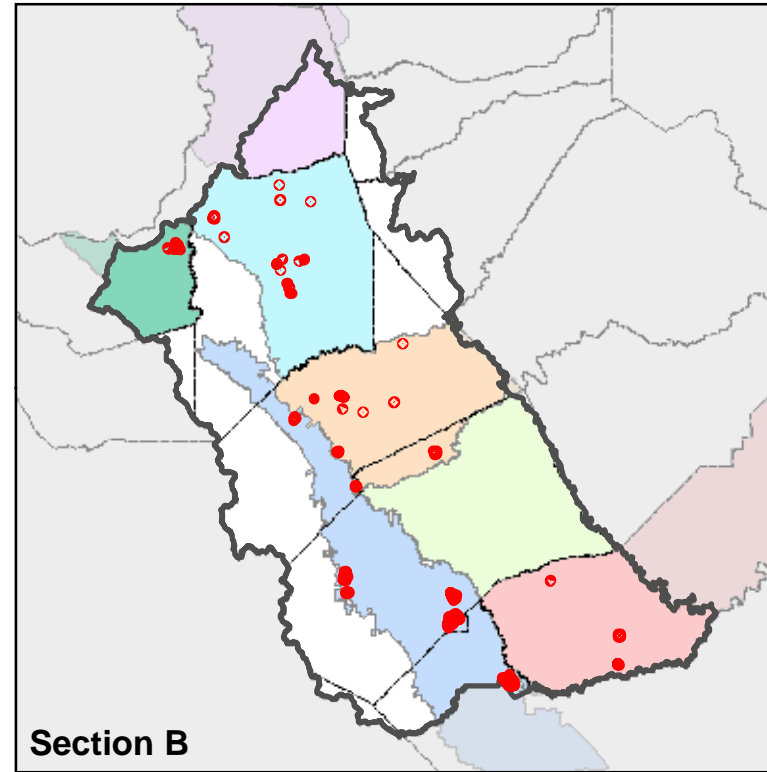
-  San Joaquin River Funding Area
- IRWM**
-  American River Basin
-  East Contra Costa County
-  East Stanislaus
-  Eastern San Joaquin
-  Madera
-  Merced
-  Westside - San Joaquin



**Section A**


**Disadvantaged Communities**

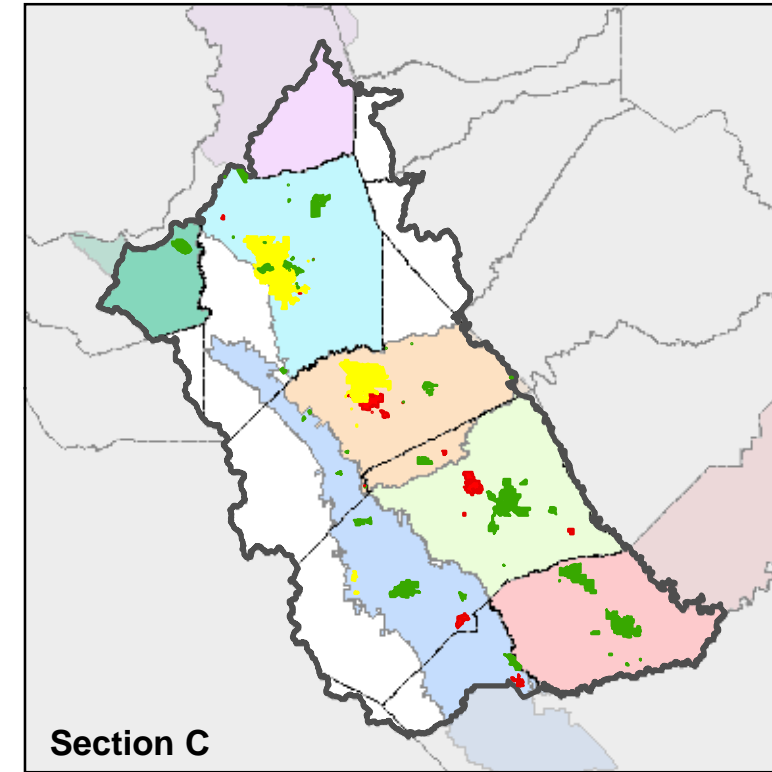
-  Disadvantage Communities



**Section B**




**Single Water Source Communities**

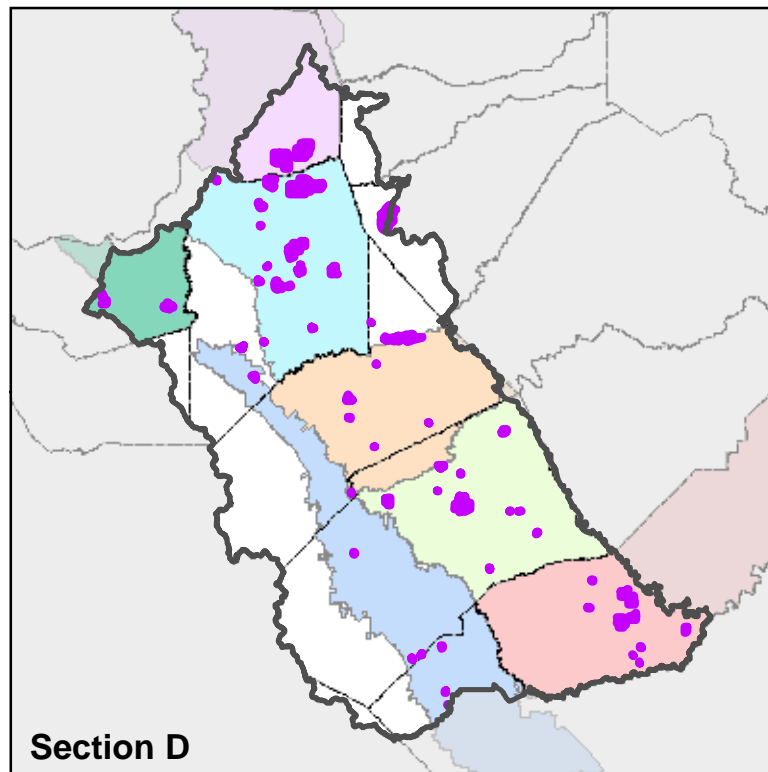
-  Single Water Source (DAC or SDAC)



**Section C**

**Water Quality Compliance Status**

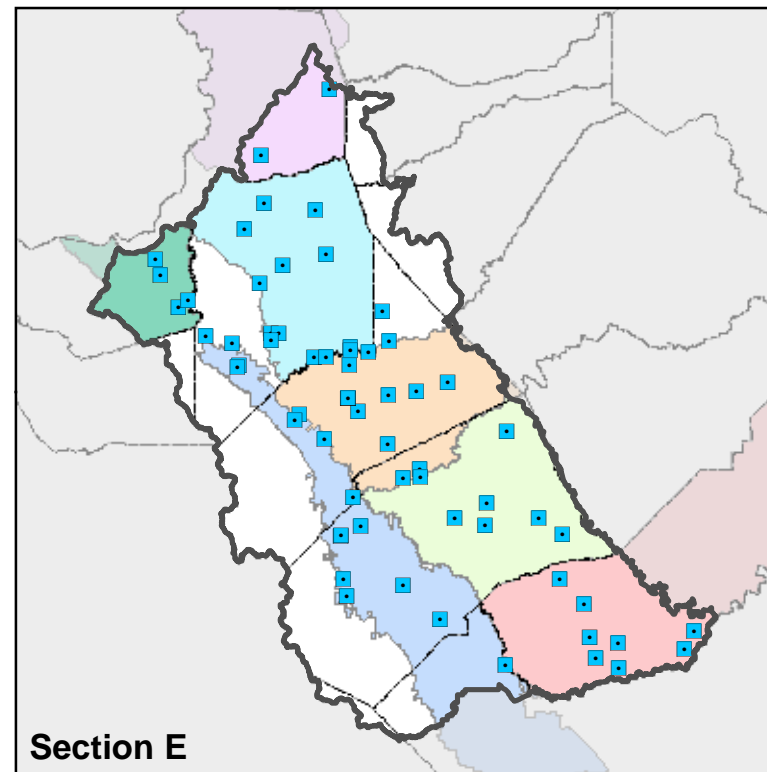
-  In Compliance
-  Return to Compliance
-  Out of Compliance



**Section D**

**Private Well Communities**

-  Private Well Communities (No PWS)

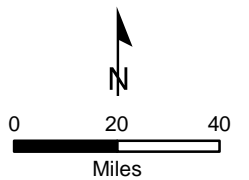


**Section E**

**Wastewater Treatment Facilities**













-  Wastewater Treatment Facility

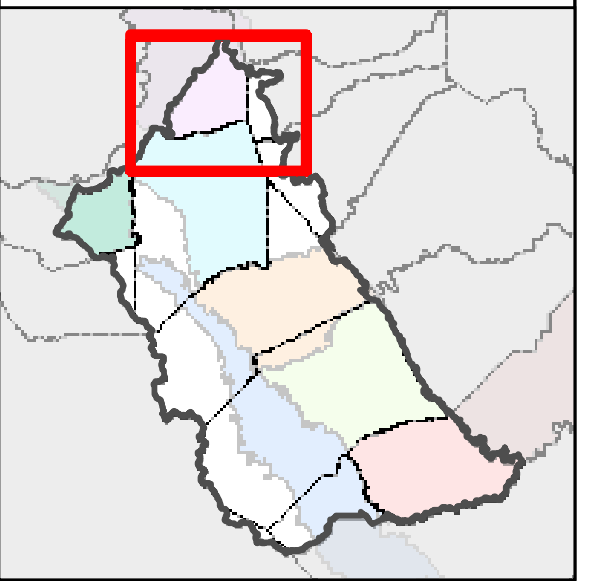
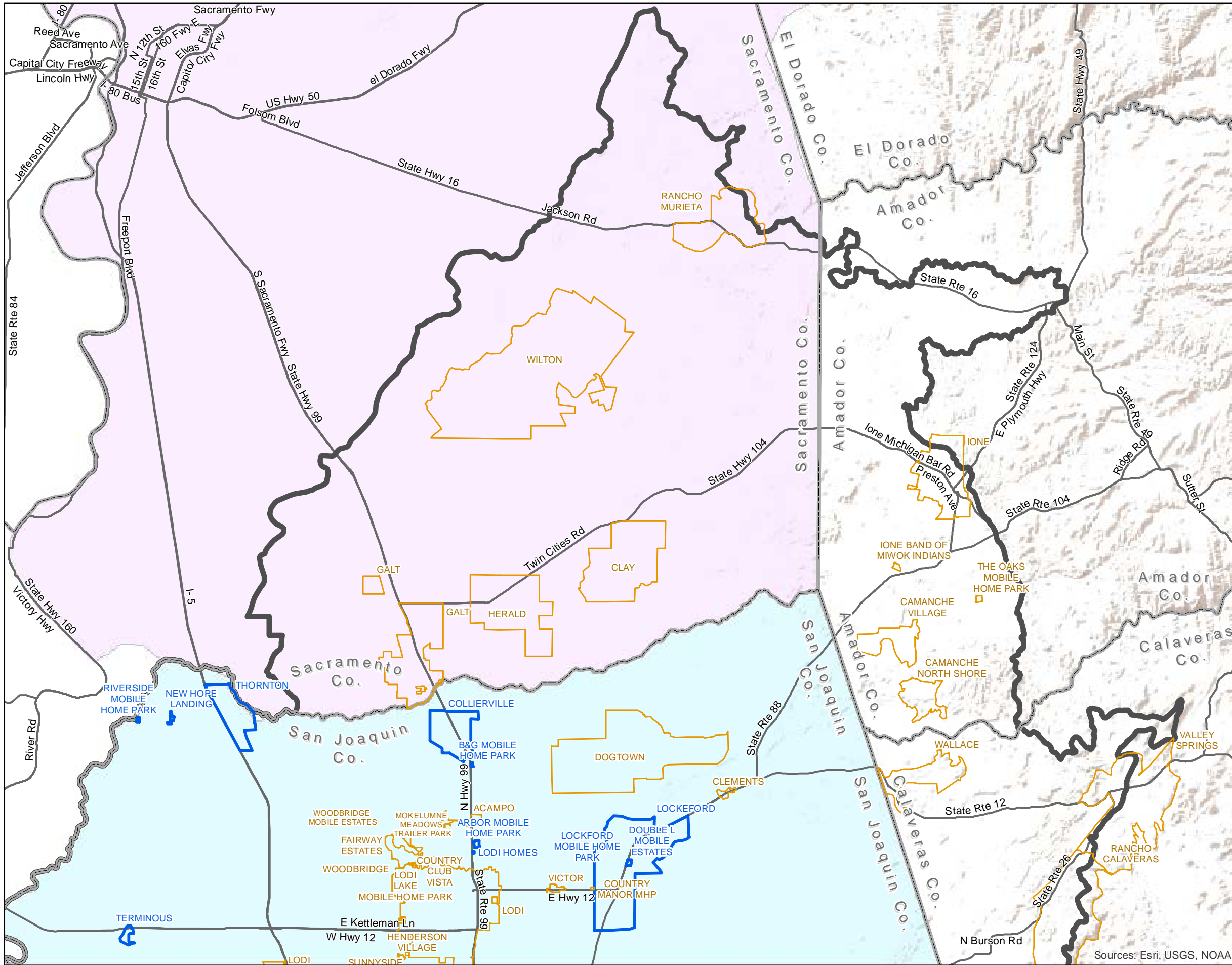
Mokelumne/Amador/Calaveras (MAC) and Tuolumne-Stanislaus IRWMs have elected not to participate in the SJR Funding Area, as they are primarily within another Funding Area.



# San Joaquin River Funding Area Map Book

## American River Basin Disadvantaged Communities

-  San Joaquin River Funding Area
  -  Community (DAC or SDAC)
  -  Community (Not Disadvantaged)
  -  County
- IRWM Boundary**
-  American River Basin
  -  East Contra Costa County
  -  East Stanislaus
  -  Eastern San Joaquin
  -  Madera
  -  Merced
  -  Westside - San Joaquin
  -  Outside IRWM



EST. 1988  
**PROVOST & PRITCHARD**  
 CONSULTING GROUP  
 An Employee Owned Company

0 2 4  
 Miles













North arrow pointing up.

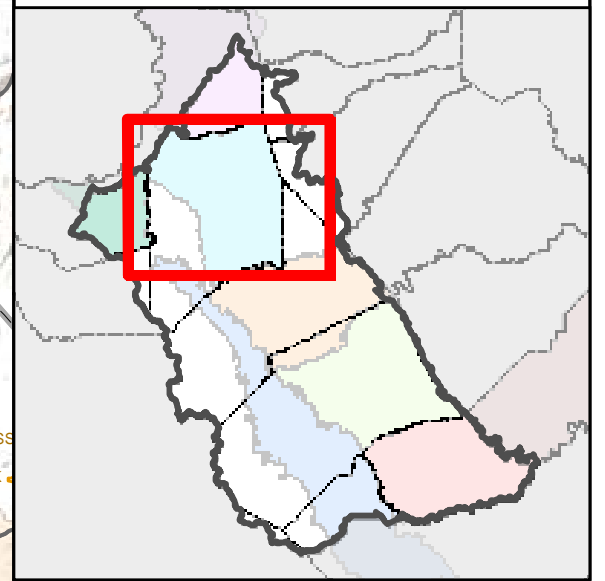
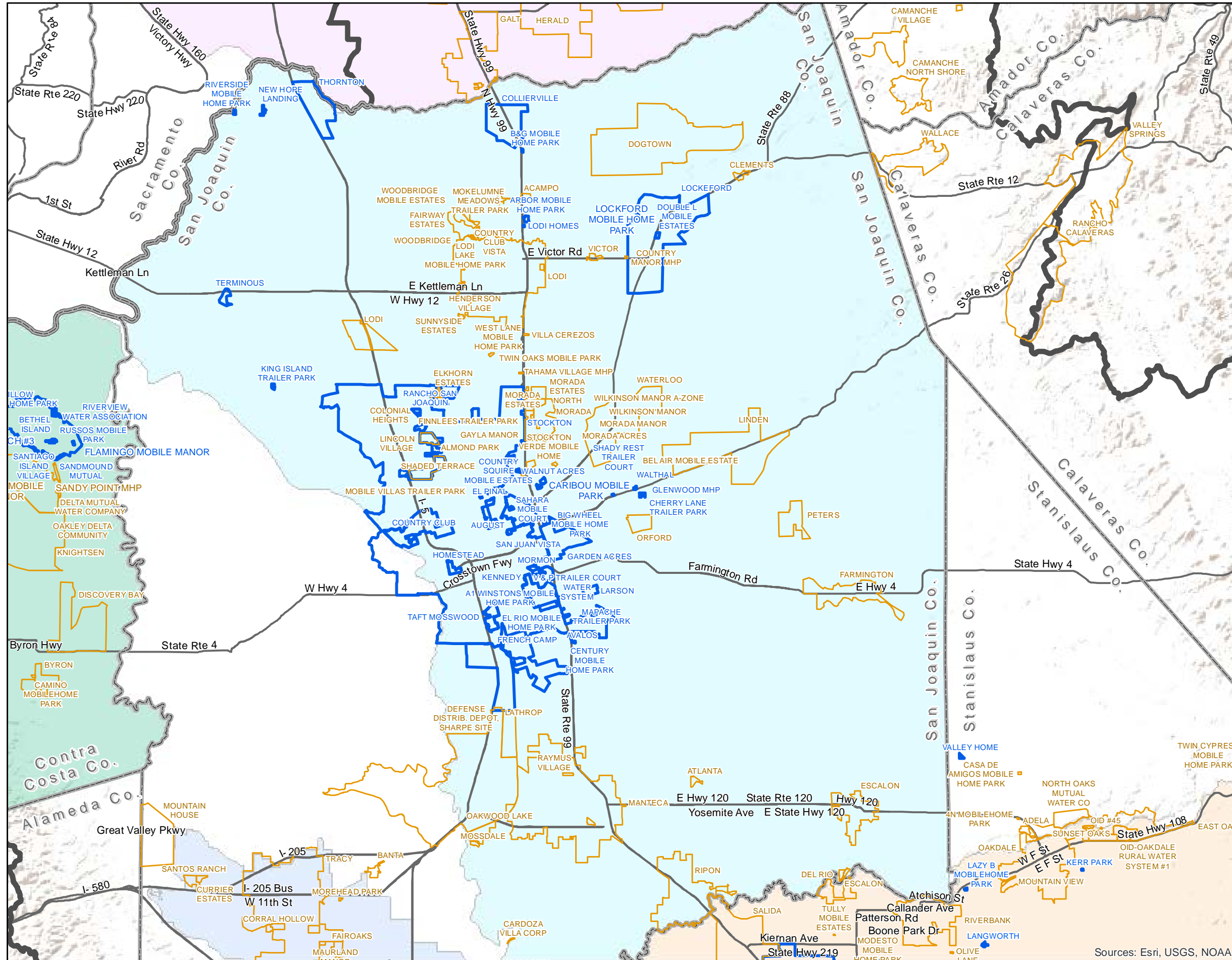




# San Joaquin River Funding Area Map Book

## Eastern San Joaquin Disadvantaged Communities

-  San Joaquin River Funding Area
  -  Community (DAC or SDAC)
  -  Community (Not Disadvantaged)
  -  County
- IRWM Boundary**
-  American River Basin
  -  East Contra Costa County
  -  East Stanislaus
  -  Eastern San Joaquin
  -  Madera
  -  Merced
  -  Westside - San Joaquin
  -  Outside IRWM



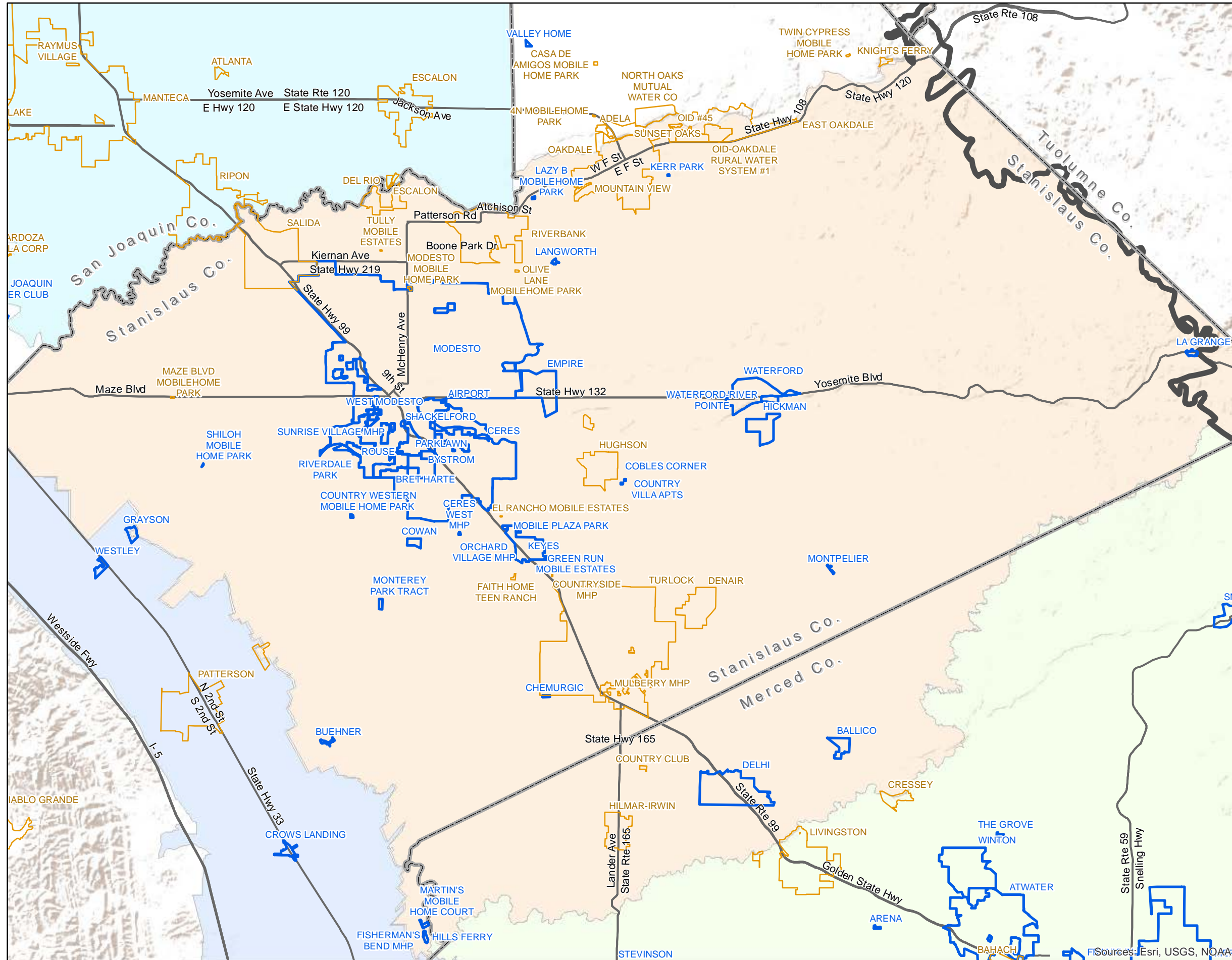
EST. 1988  
**PROVOST & PRITCHARD**  
 CONSULTING GROUP  
 An Employee Owned Company

0 2 4  
 Miles



# San Joaquin River Funding Area Map Book

## East Stanislaus Disadvantaged Communities

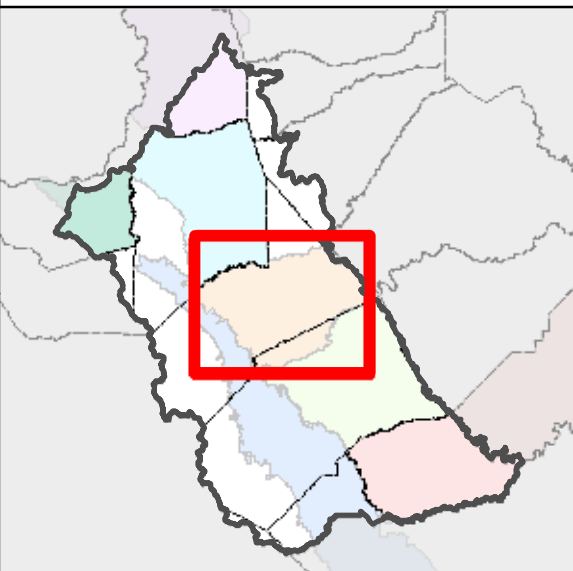


**Legend**

- San Joaquin River Funding Area
- Community (DAC or SDAC)
- Community (Not Disadvantaged)
- County

**IRWM Boundary**

- American River Basin
- East Contra Costa County
- East Stanislaus
- Eastern San Joaquin
- Madera
- Merced
- Westside - San Joaquin
- Outside IRWM



**PROVOST & PRITCHARD**  
 CONSULTING GROUP  
 An Employee Owned Company

EST. 1968

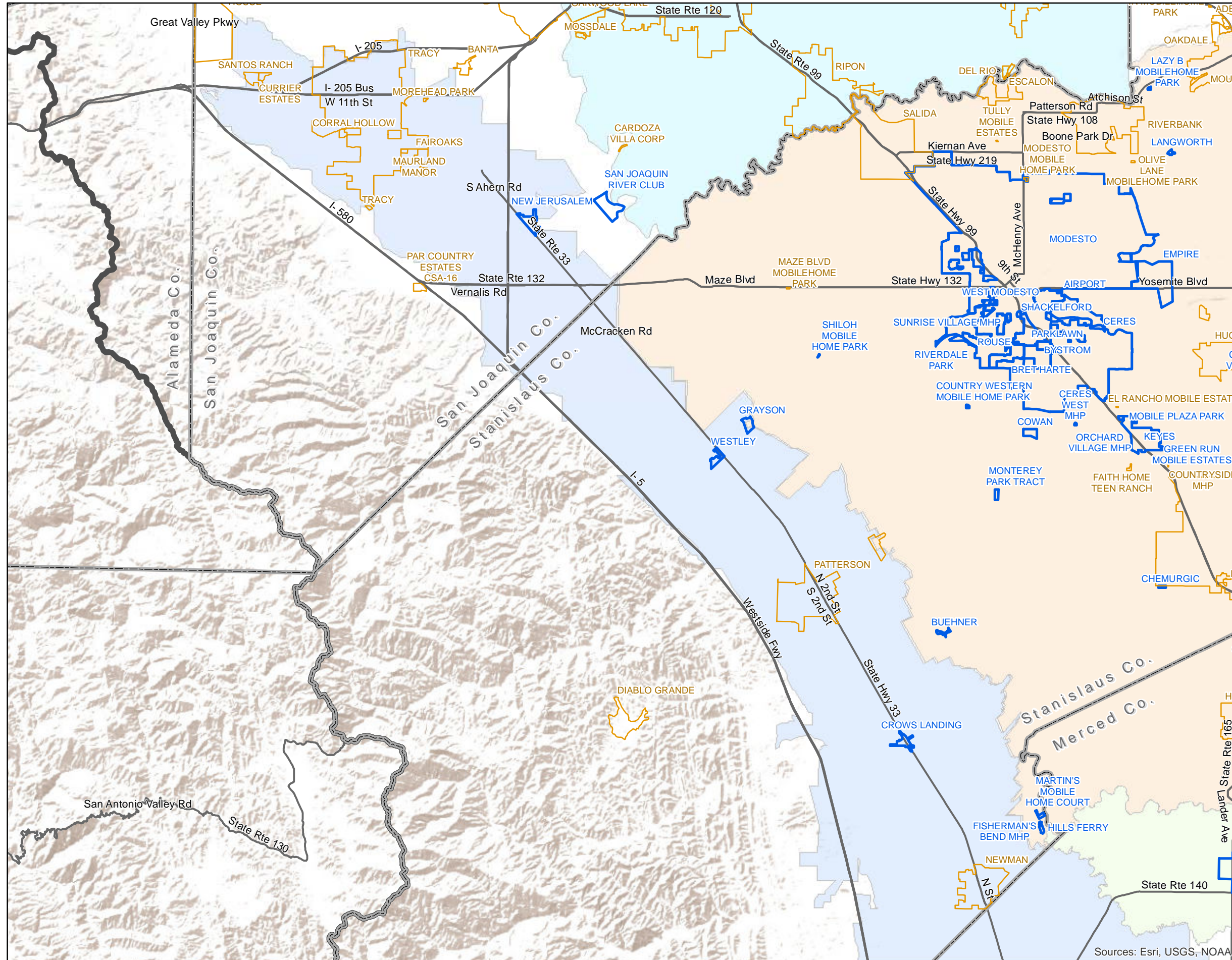
0 2 4  
 Miles

7/24/2019 : G:\Woodard & Curran-2628\262818002-SJRFA DACI\GIS\Map\Mapbooks\SJRFA\_SectionA\_Mapbook\_IRWMs.mxd

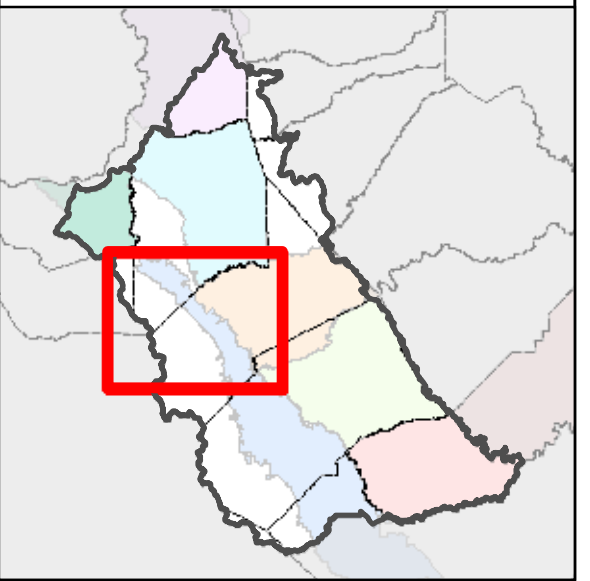


# San Joaquin River Funding Area Map Book

## Westside - San Joaquin North Disadvantaged Communities



- San Joaquin River Funding Area
- Community (DAC or SDAC)
- Community (Not Disadvantaged)
- County
- IRWM Boundary**
- American River Basin
- East Contra Costa County
- East Stanislaus
- Eastern San Joaquin
- Madera
- Merced
- Westside - San Joaquin
- Outside IRWM



EST. 1968  
**PROVOST & PRITCHARD**  
 CONSULTING GROUP  
 An Employee Owned Company

0 2 4  
Miles





5/16/2019 : G:\Woodard & Curran-2628\262818002-SJRFA DACI\GIS\Map\Mapbooks\SJRFA\_SectionA\_Mapbook\_IRWMs.mxd

Sources: Esri, USGS, NOAA











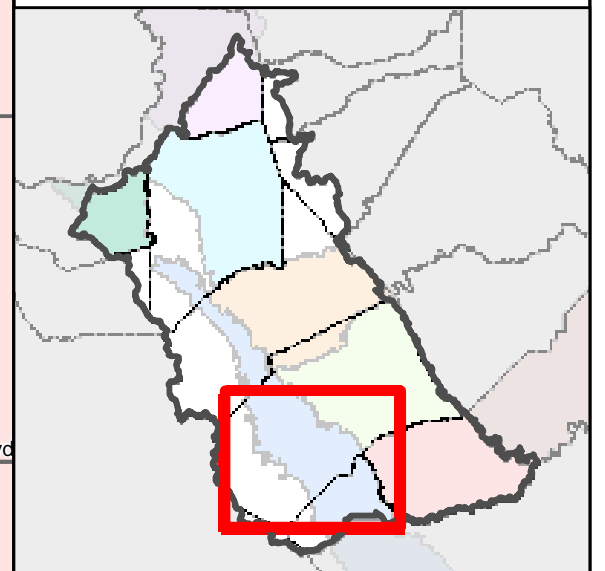
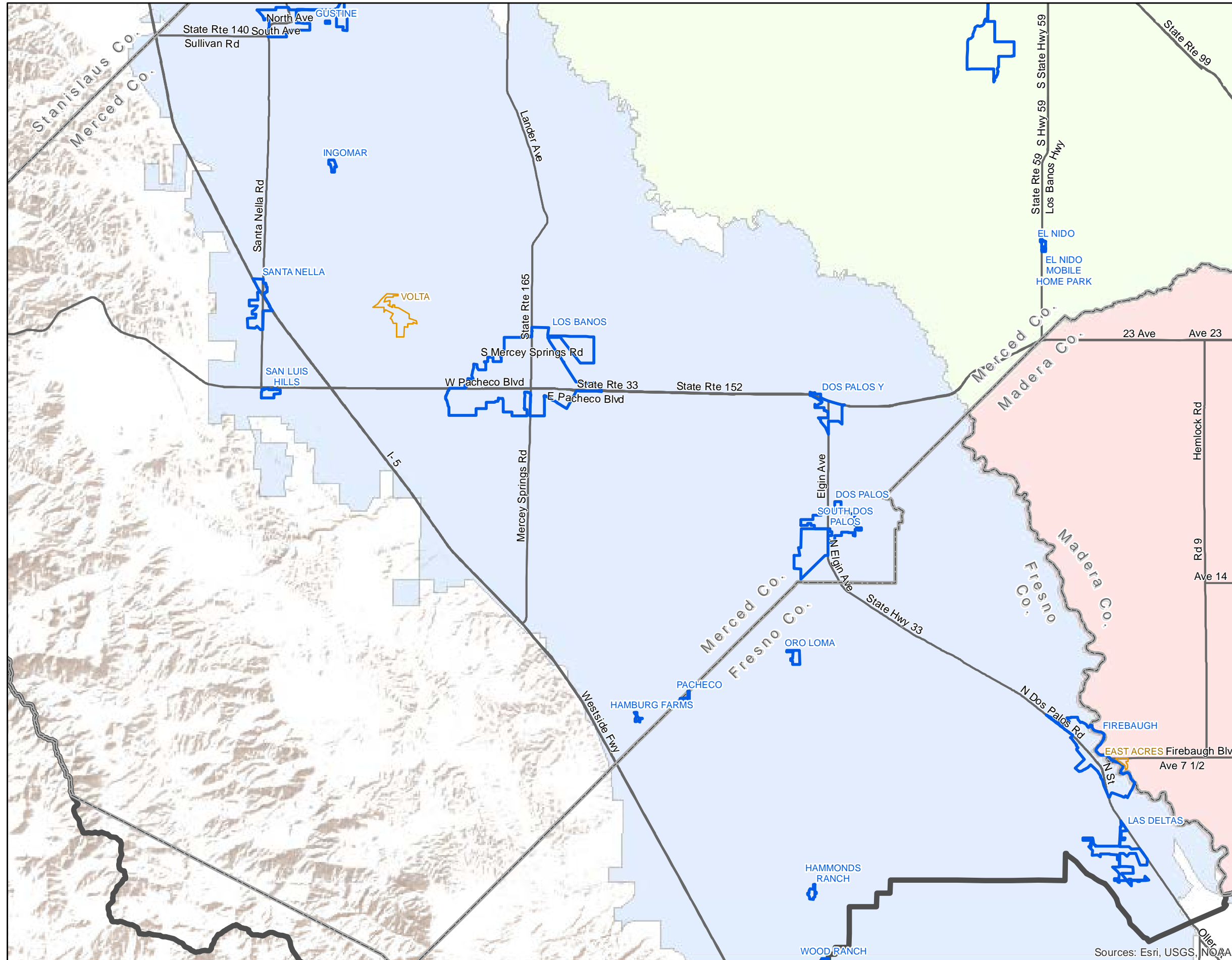
# San Joaquin River Funding Area Map Book

## Westside - San Joaquin South Disadvantaged Communities

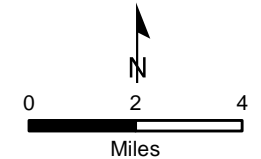
-  San Joaquin River Funding Area
-  Community (DAC or SDAC)
-  Community (Not Disadvantaged)
-  County

### IRWM Boundary

-  American River Basin
-  East Contra Costa County
-  East Stanislaus
-  Eastern San Joaquin
-  Madera
-  Merced
-  Westside - San Joaquin
-  Outside IRWM



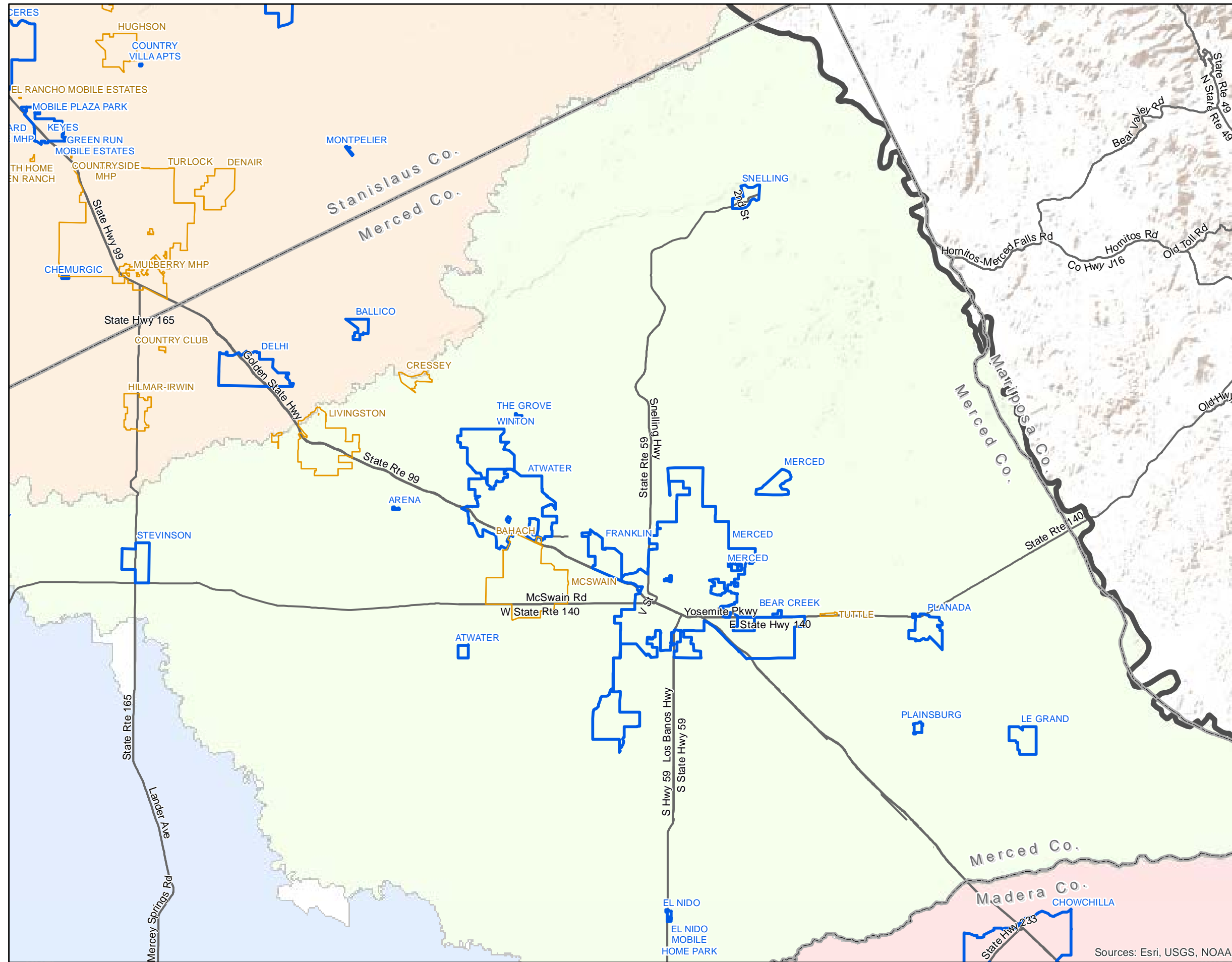
EST. 1988  
**PROVOST & PRITCHARD**  
 CONSULTING GROUP  
 An Employee Owned Company



Sources: Esri, USGS, NOAA

# San Joaquin River Funding Area Map Book

## Merced Disadvantaged Communities

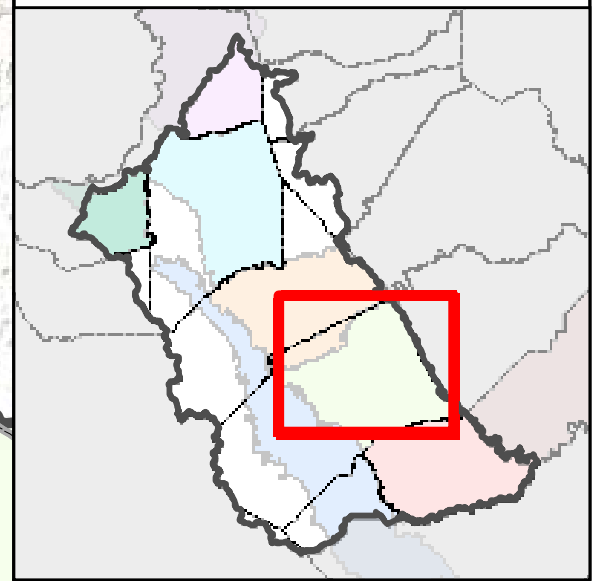


**San Joaquin River Funding Area**

- San Joaquin River Funding Area
- Community (DAC or SDAC)
- Community (Not Disadvantaged)
- County

**IRWM Boundary**

- American River Basin
- East Contra Costa County
- East Stanislaus
- Eastern San Joaquin
- Madera
- Merced
- Westside - San Joaquin
- Outside IRWM



EST. 1988  
**PROVOST & PRITCHARD**  
 CONSULTING GROUP  
 An Employee Owned Company

0 2 4  
 Miles

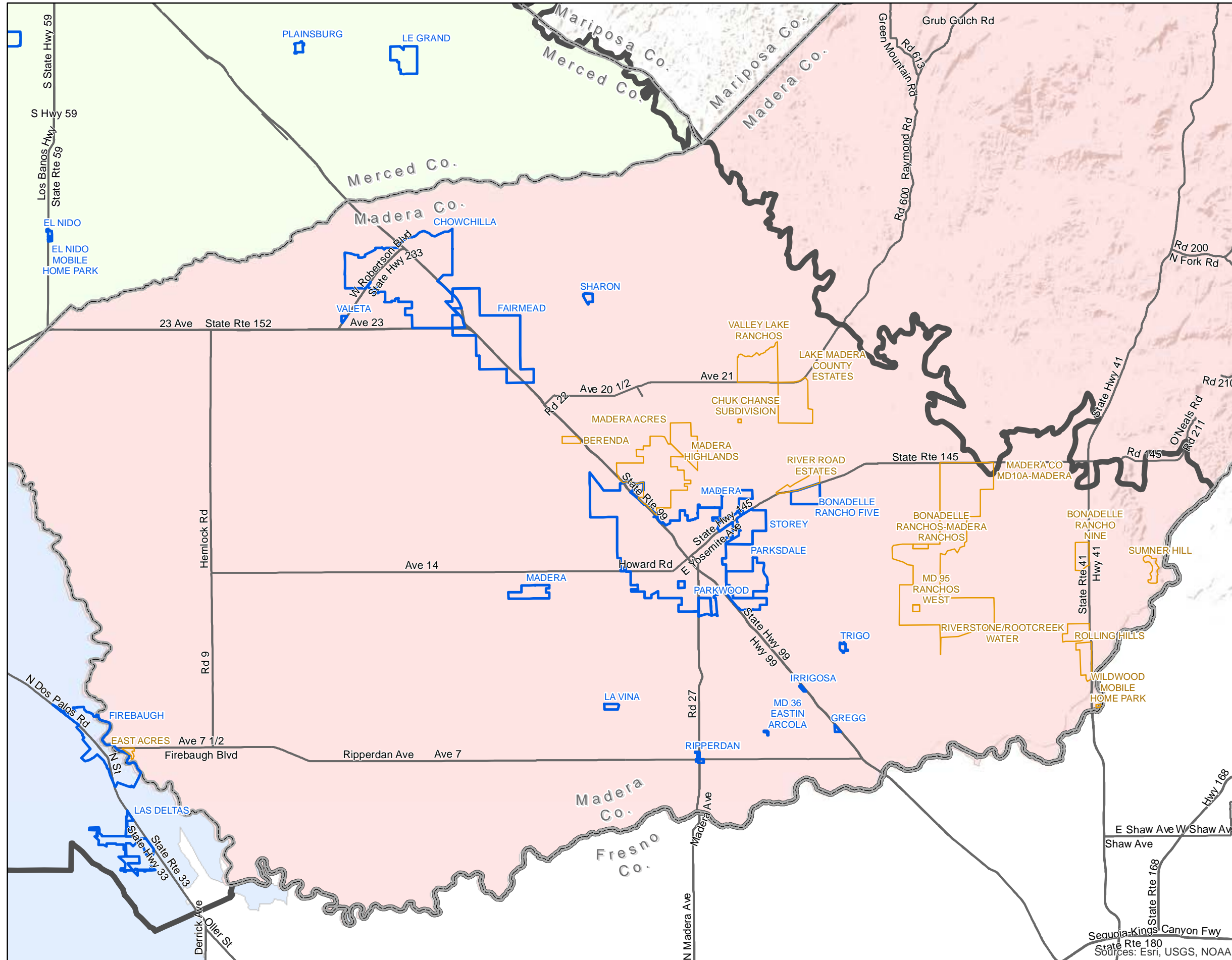
4/5/2019 : G:\Woodard & Curran-2628\262818002-SJRFA DACIP\GIS\Map\Mapbooks\SJRFA\_Mapbook\_IRWMs.mxd

Sources: Esri, USGS, NOAA



# San Joaquin River Funding Area Map Book

## Madera Disadvantaged Communities

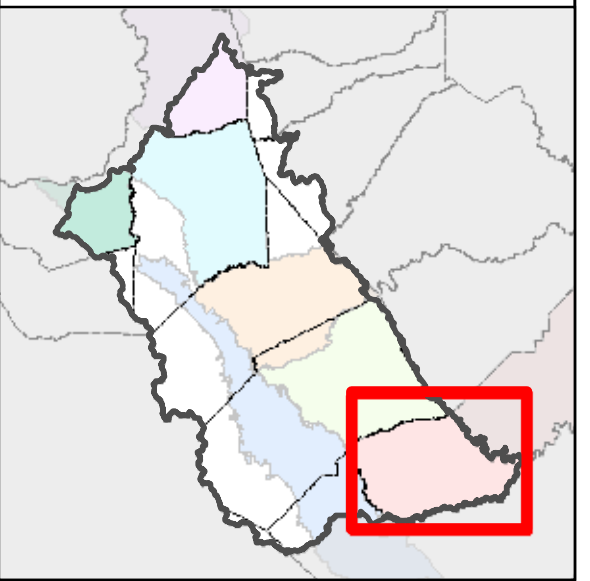


**Legend**

- San Joaquin River Funding Area
- Community (DAC or SDAC)
- Community (Not Disadvantaged)
- County

**IRWM Boundary**

- American River Basin
- East Contra Costa County
- East Stanislaus
- Eastern San Joaquin
- Madera
- Merced
- Westside - San Joaquin
- Outside IRWM



**PROVOST & PRITCHARD CONSULTING GROUP**  
EST. 1968  
An Employee Owned Company

0 2 4  
Miles












North arrow pointing up.

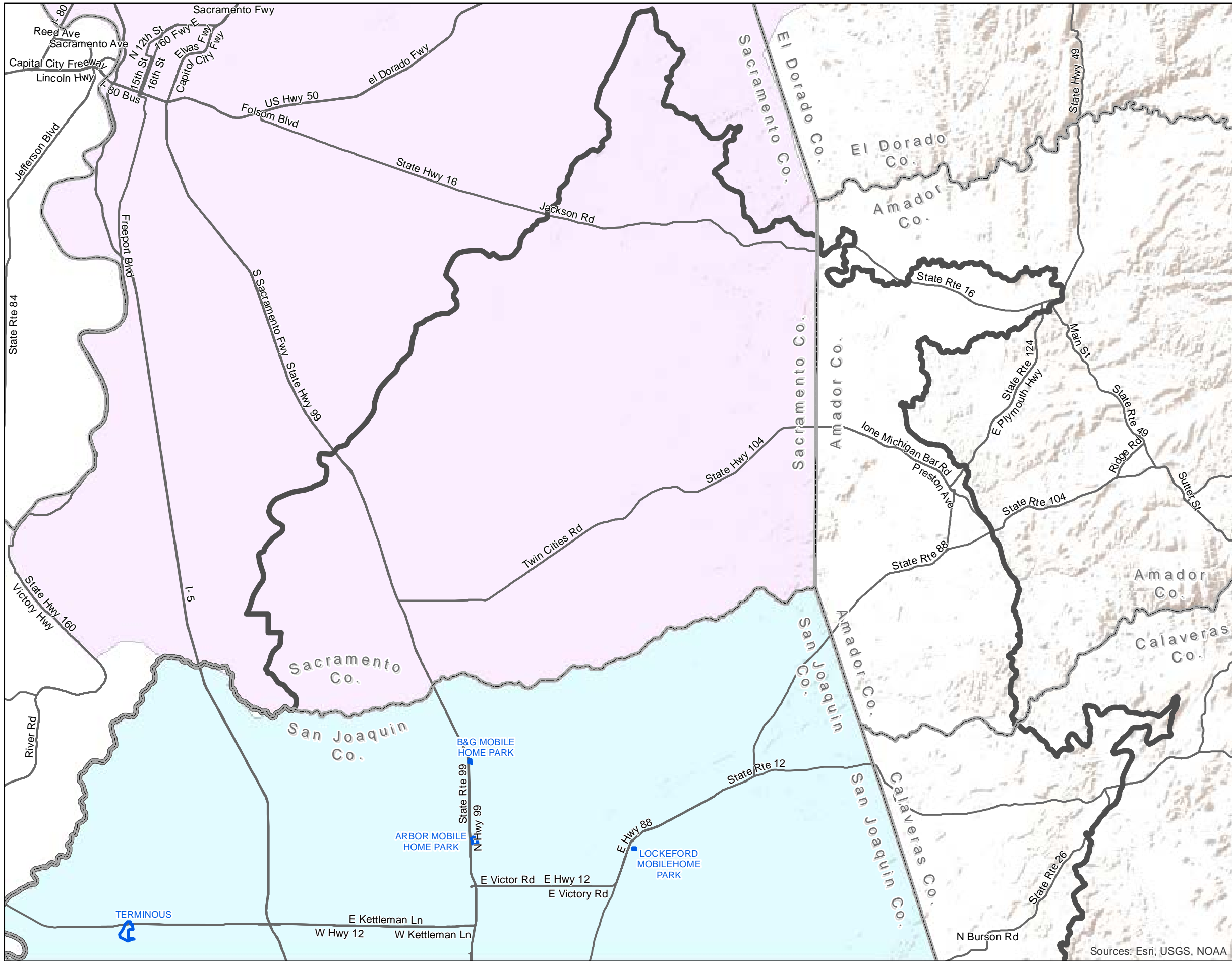
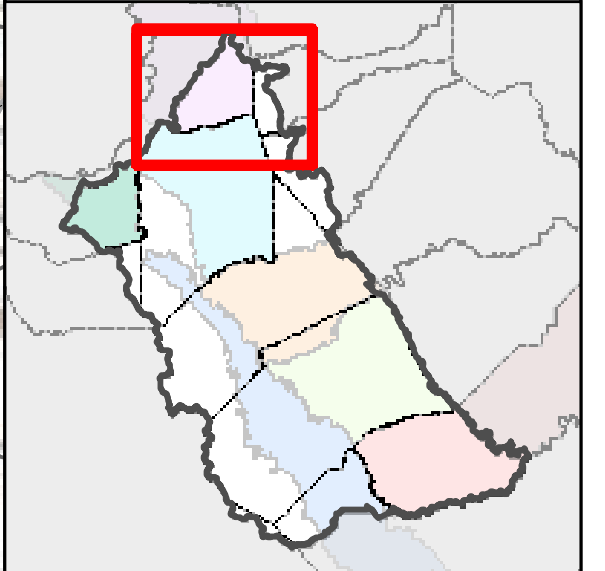
7/24/2019 : G:\Woodard & Curran-2628\262818002-SJRF DACI\GIS\Map\Mapbooks\SJRF\_SectionA\_Mapbook\_IRWMs.mxd

Sources: Esri, USGS, NOAA

# San Joaquin River Funding Area Map Book

## American River Basin Single Water Source

-  San Joaquin River Funding
-  Single Water Source Community (DAC or SDAC)
-  County
- IRWM Boundary**
-  American River Basin
-  East Contra Costa County
-  East Stanislaus
-  Eastern San Joaquin
-  Madera
-  Merced
-  Westside - San Joaquin
-  Outside IRWM



EST. 1988  
**PROVOST & PRITCHARD**  
 CONSULTING GROUP  
 An Employee Owned Company

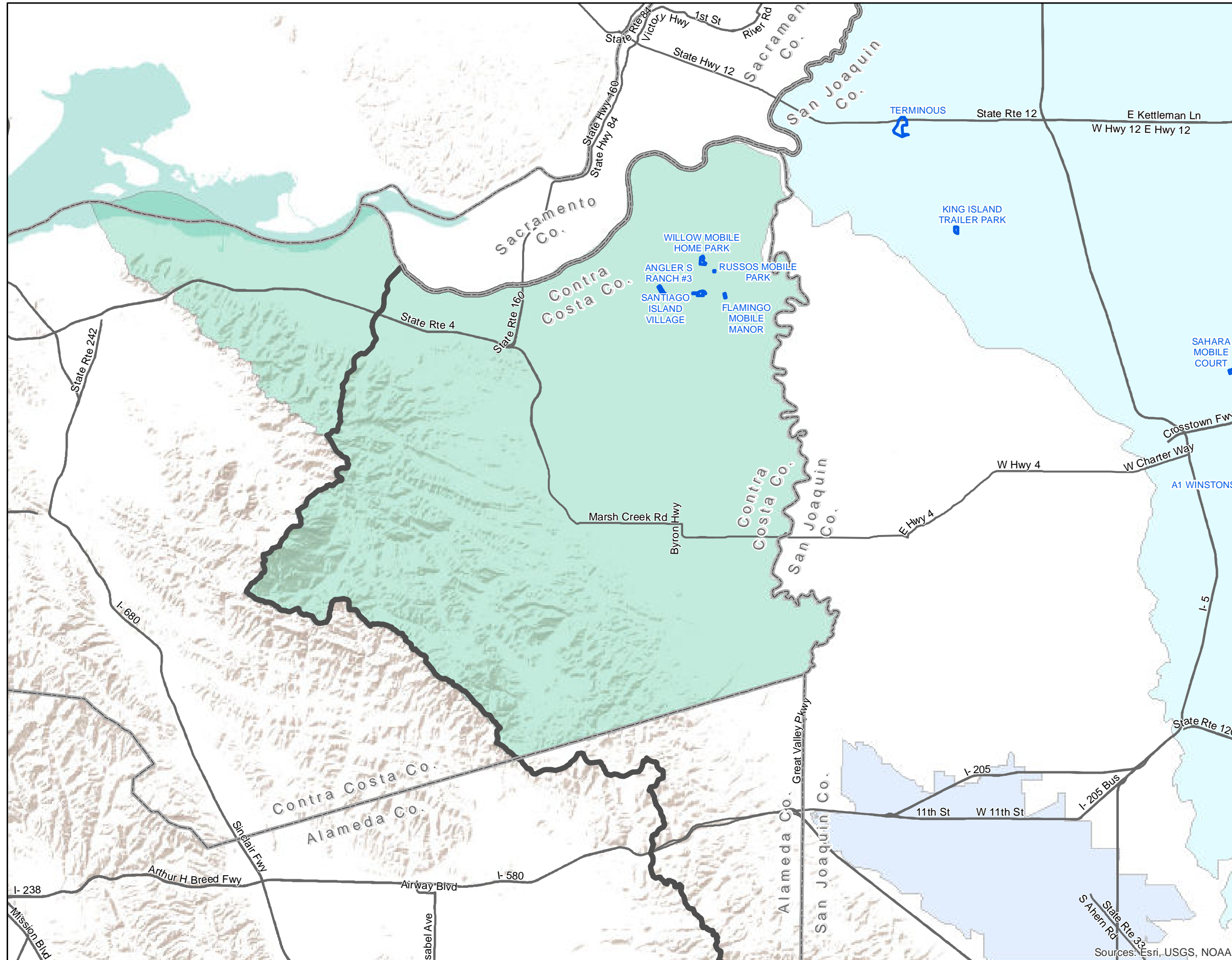


4/4/2019 : G:\Woodard & Curran-2628\262818002-SJRFA DACIP\GIS\Map\Mapbooks\SJRFA\_Mapbook\_SingleWaterSource.mxd

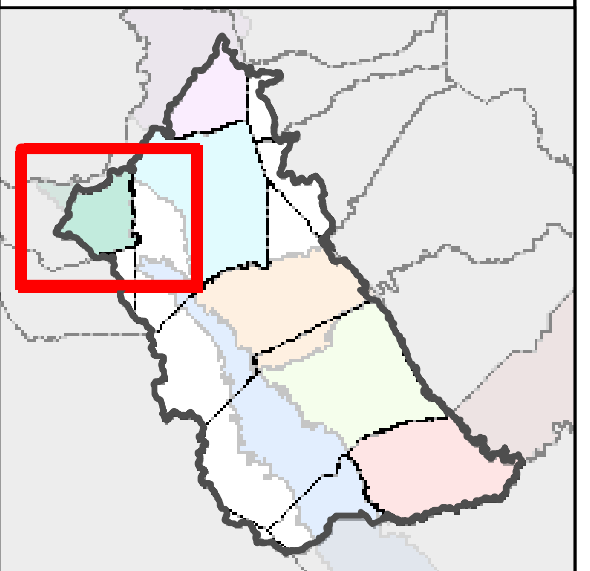
Sources: Esri, USGS, NOAA



**San Joaquin River  
Funding Area Map Book**  
East Contra Costa County  
Single Water Source



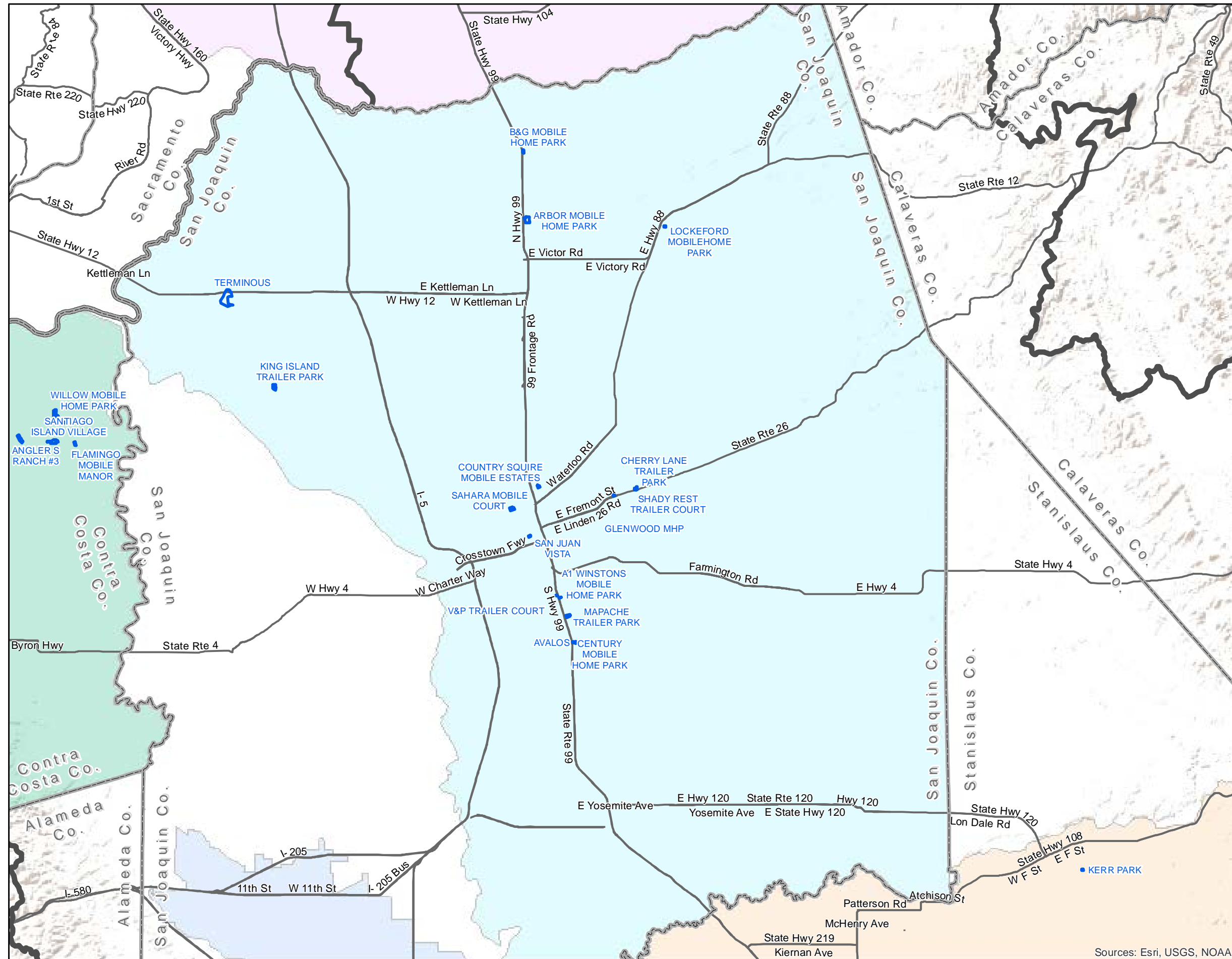
- San Joaquin River Funding
- Single Water Source Community (DAC or SDAC)
- County
- IRWM Boundary**
- American River Basin
- East Contra Costa County
- East Stanislaus
- Eastern San Joaquin
- Madera
- Merced
- Westside - San Joaquin
- Outside IRWM



EST. 1988  
**PROVOST & PRITCHARD**  
CONSULTING GROUP  
An Employee Owned Company

# San Joaquin River Funding Area Map Book

## Eastern San Joaquin Single Water Source

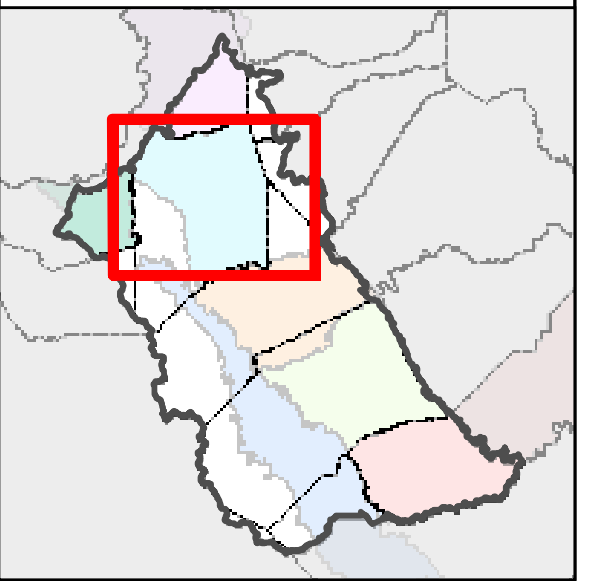


**San Joaquin River Funding**

- San Joaquin River Funding
- Single Water Source Community (DAC or SDAC)
- County

**IRWM Boundary**

- American River Basin
- East Contra Costa County
- East Stanislaus
- Eastern San Joaquin
- Madera
- Merced
- Westside - San Joaquin
- Outside IRWM














EST. 1988  
**PROVOST & PRITCHARD**  
CONSULTING GROUP  
An Employee Owned Company

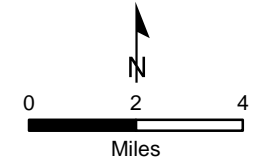
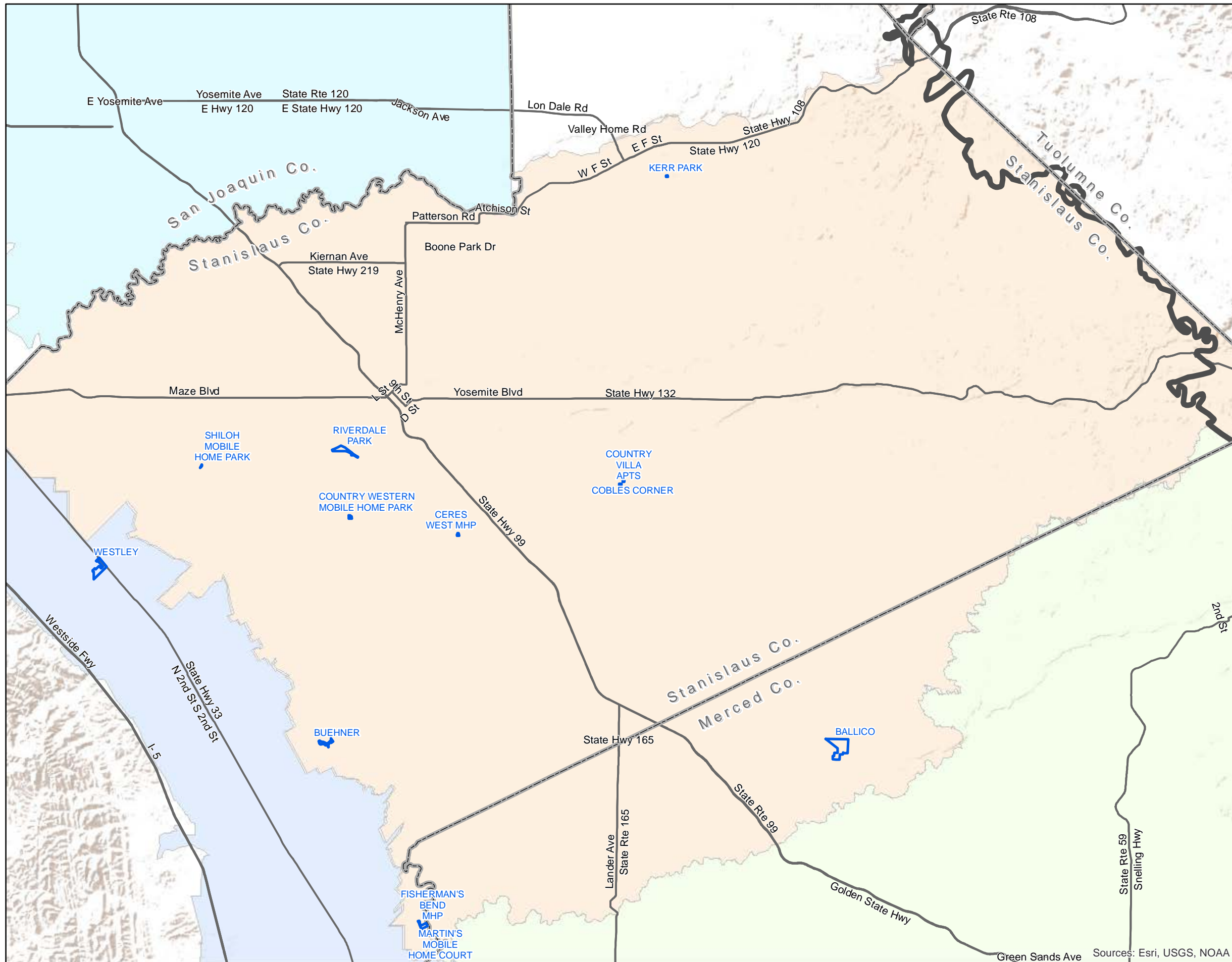
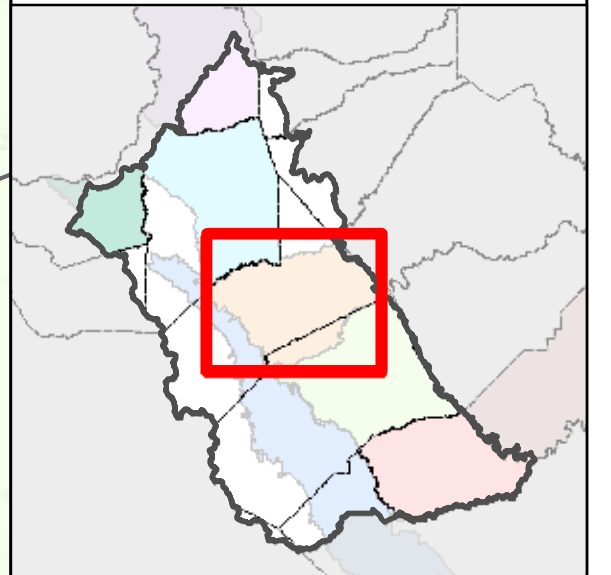
0 2 4  
Miles



# San Joaquin River Funding Area Map Book

## East Stanislaus Single Water Source

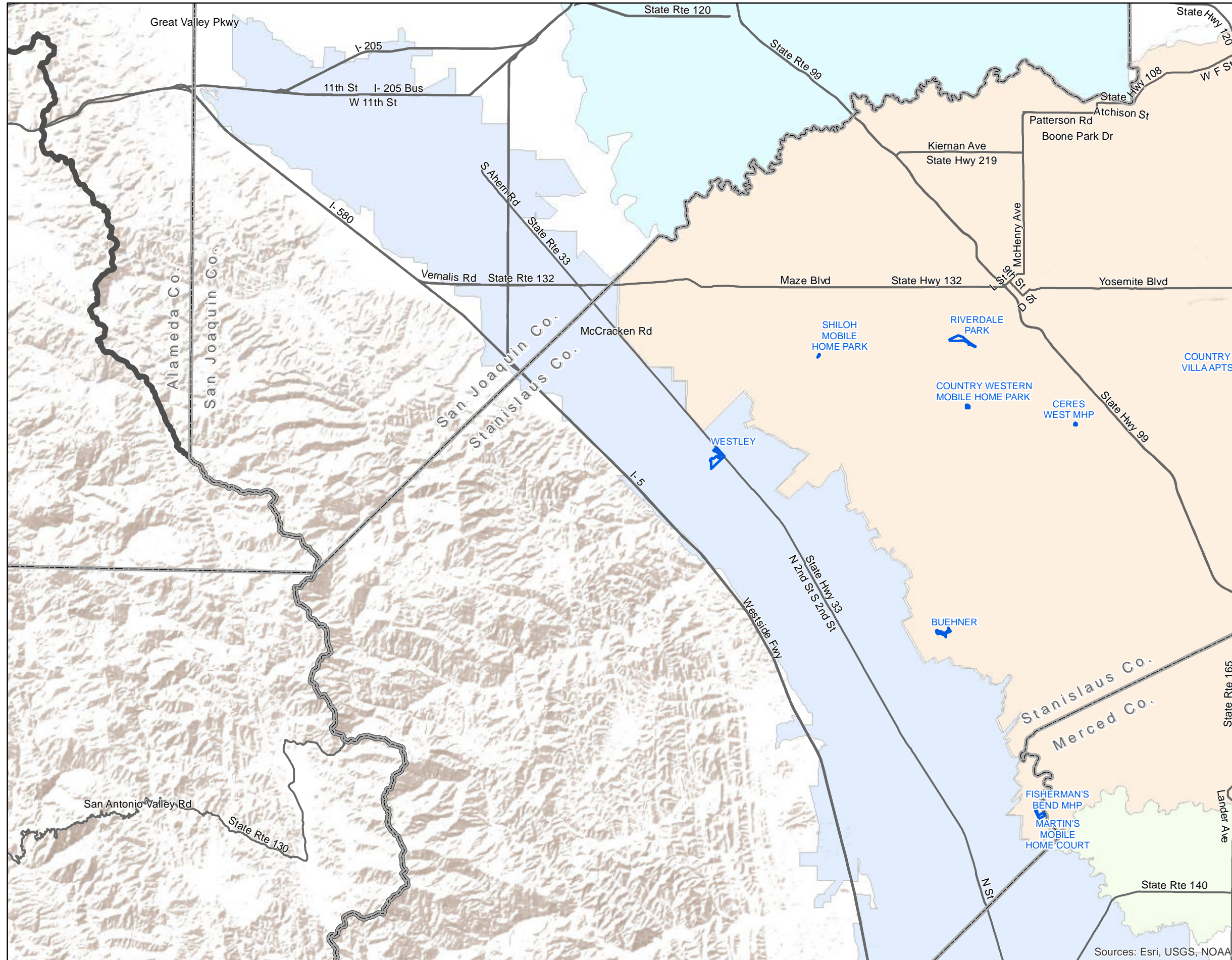
-  San Joaquin River Funding Area
-  Single Water Source Community (DAC or SDAC)
-  County
- IRWM Boundary**
-  American River Basin
-  East Contra Costa County
-  East Stanislaus
-  Eastern San Joaquin
-  Madera
-  Merced
-  Westside - San Joaquin
-  Outside IRWM



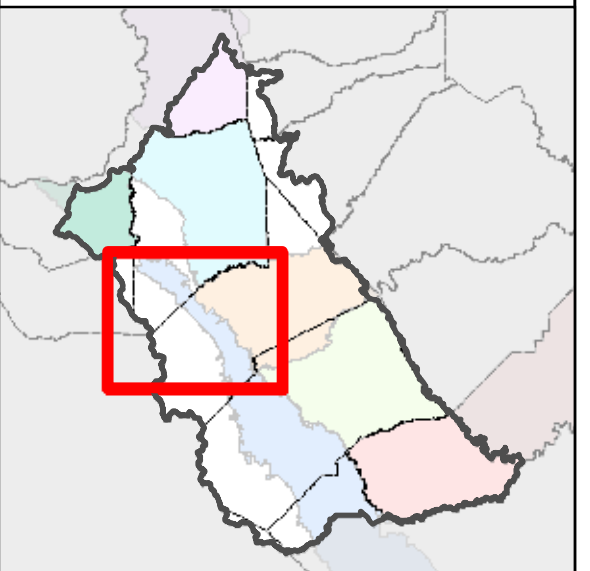


# San Joaquin River Funding Area Map Book

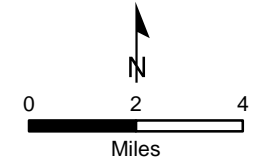
## Westside - San Joaquin North Single Water Source



- San Joaquin River Funding
- Single Water Source Community (DAC or SDAC)
- County
- IRWM Boundary**
- American River Basin
- East Contra Costa County
- East Stanislaus
- Eastern San Joaquin
- Madera
- Merced
- Westside - San Joaquin
- Outside IRWM



EST. 1968  
**PROVOST & PRITCHARD**  
CONSULTING GROUP  
An Employee Owned Company














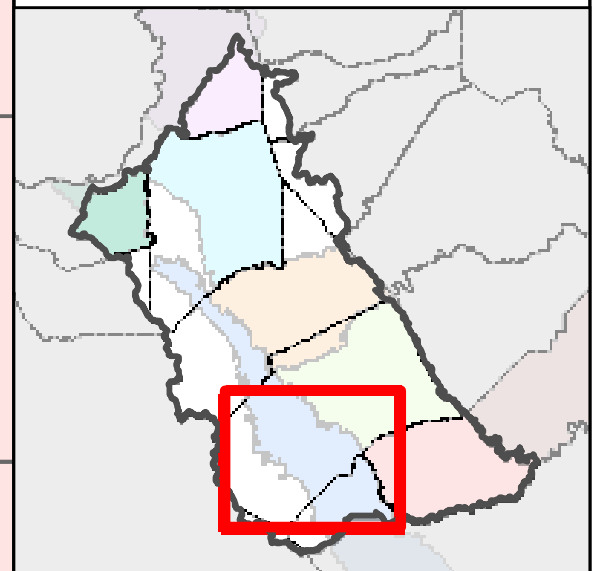
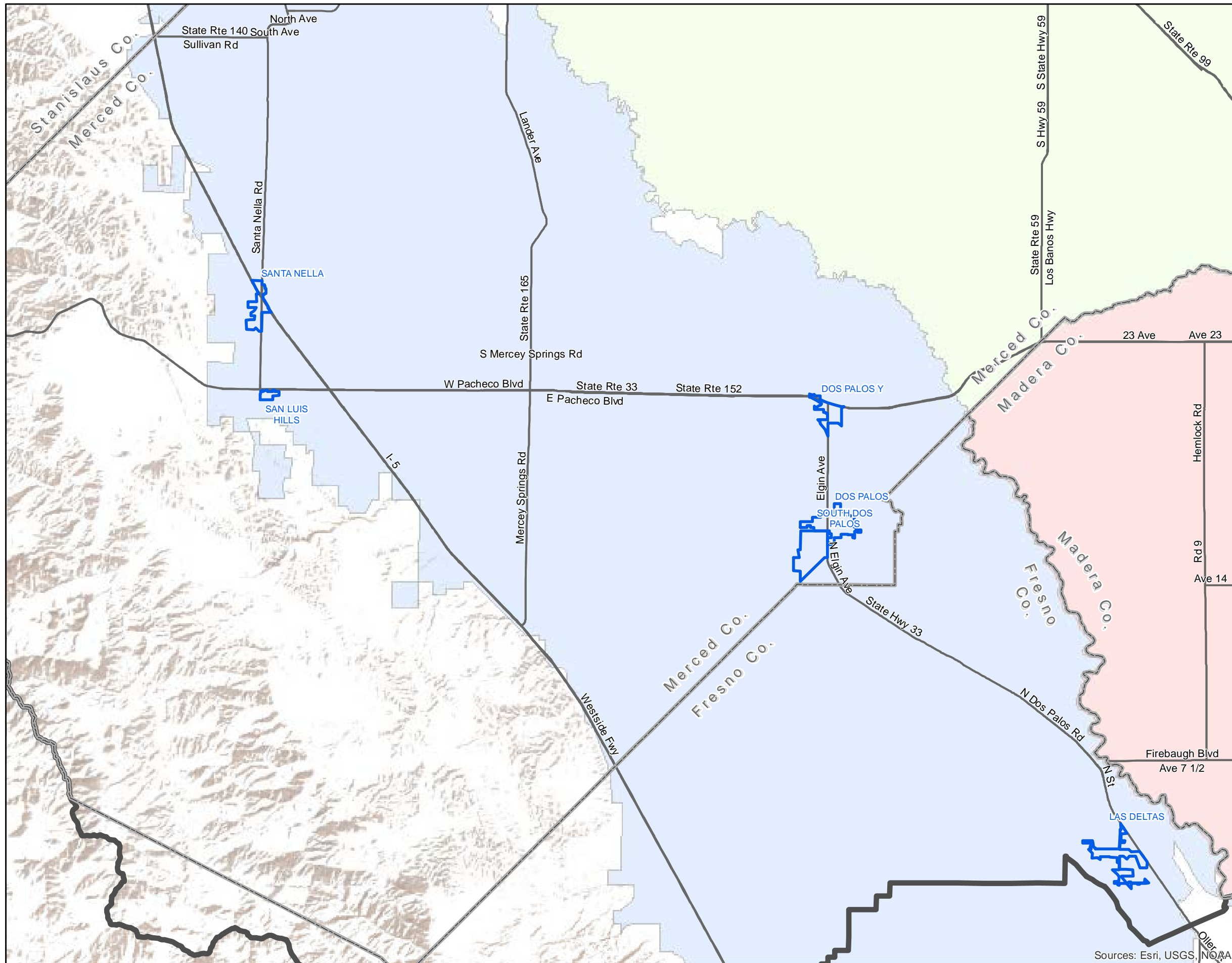
Sources: Esri, USGS, NOAA



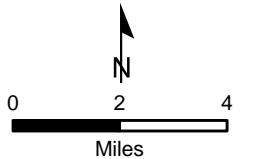
# San Joaquin River Funding Area Map Book

## Westside - San Joaquin South Single Water Source

-  San Joaquin River Funding
-  Single Water Source Community (DAC or SDAC)
-  County
- IRWM Boundary**
-  American River Basin
-  East Contra Costa County
-  East Stanislaus
-  Eastern San Joaquin
-  Madera
-  Merced
-  Westside - San Joaquin
-  Outside IRWM














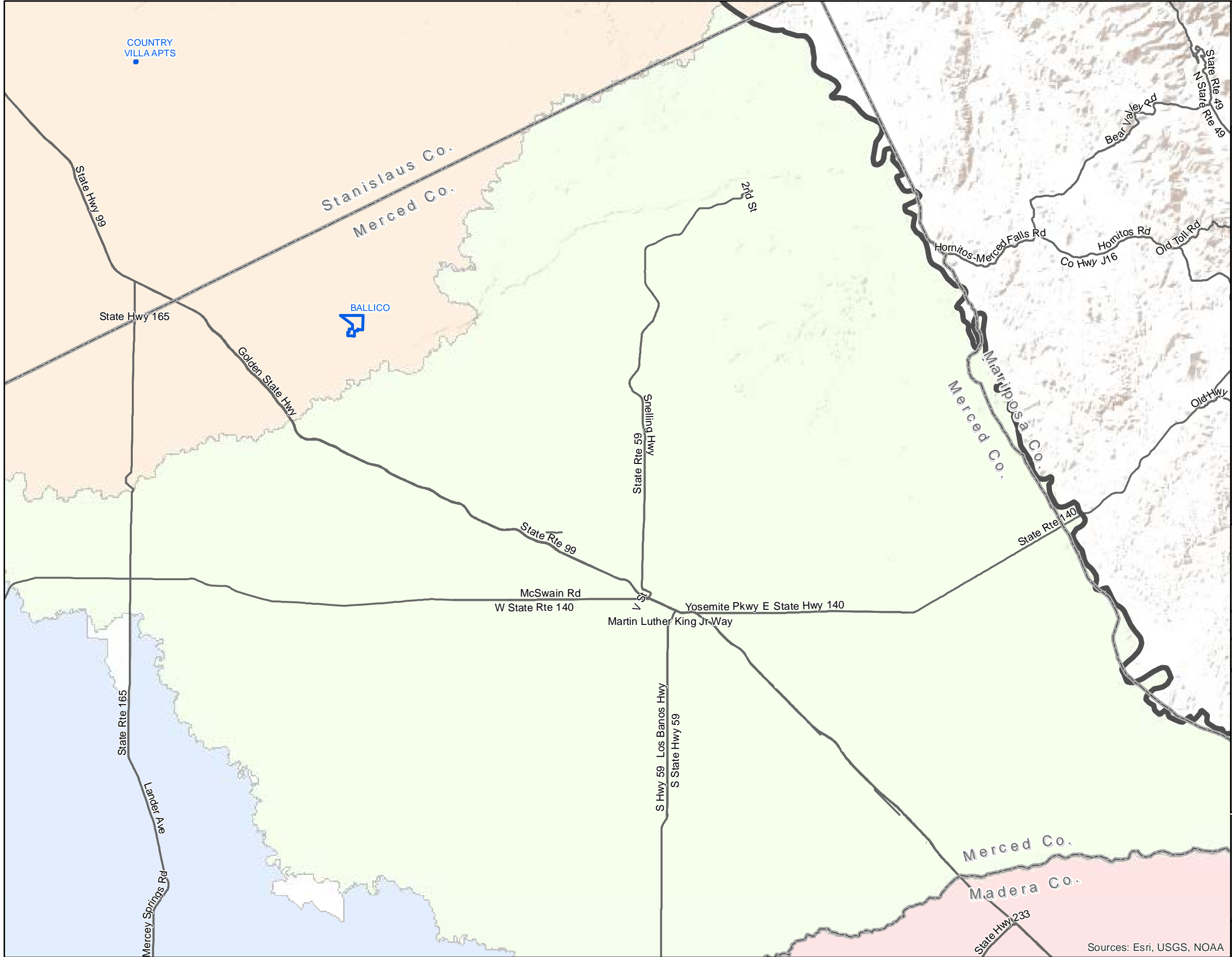
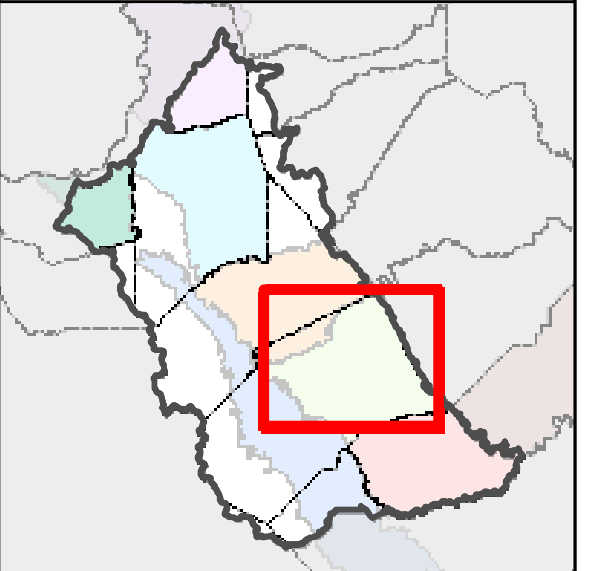
EST. 1988  
**PROVOST & PRITCHARD**  
CONSULTING GROUP  
An Employee Owned Company



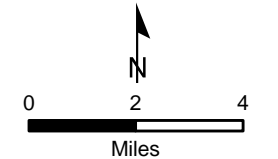
# San Joaquin River Funding Area Map Book

Merced  
Single Water Source

-  San Joaquin River Funding
-  Single Water Source Community (DAC or SDAC)
-  County
- IRWM Boundary**
-  American River Basin
-  East Contra Costa County
-  East Stanislaus
-  Eastern San Joaquin
-  Madera
-  Merced
-  Westside - San Joaquin
-  Outside IRWM



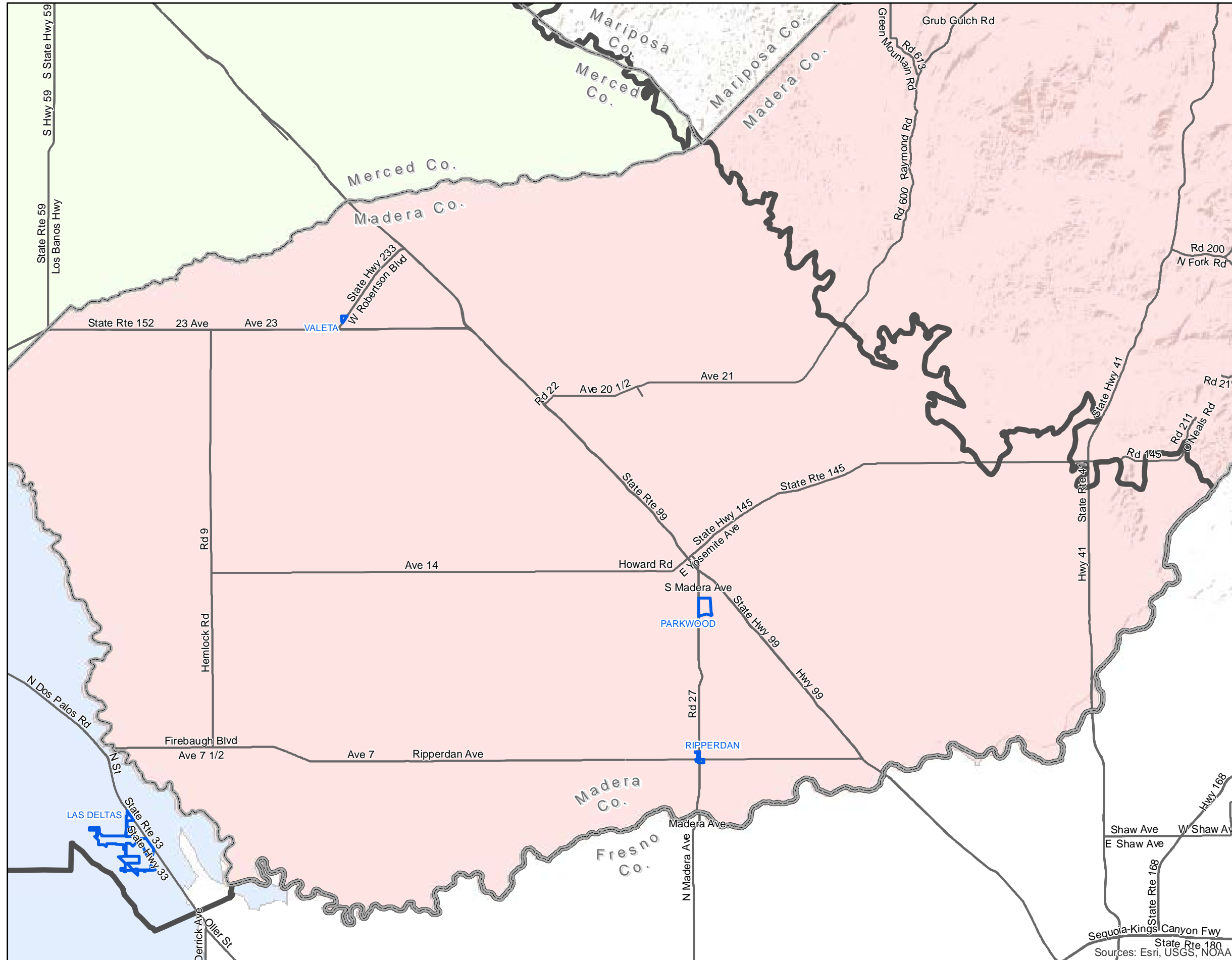
Sources: Esri, USGS, NOAA





# San Joaquin River Funding Area Map Book

## Madera Single Water Source

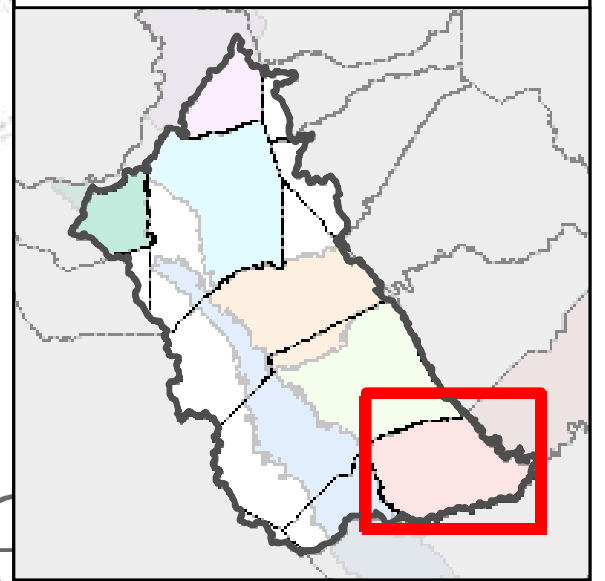


**Legend**

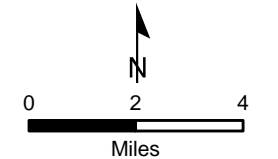
- San Joaquin River Funding
- Single Water Source Community (DAC or SDAC)
- County

**IRWM Boundary**

- American River Basin
- East Contra Costa County
- East Stanislaus
- Eastern San Joaquin
- Madera
- Merced
- Westside - San Joaquin
- Outside IRWM



EST. 1988  
**PROVOST & PRITCHARD**  
CONSULTING GROUP  
An Employee Owned Company















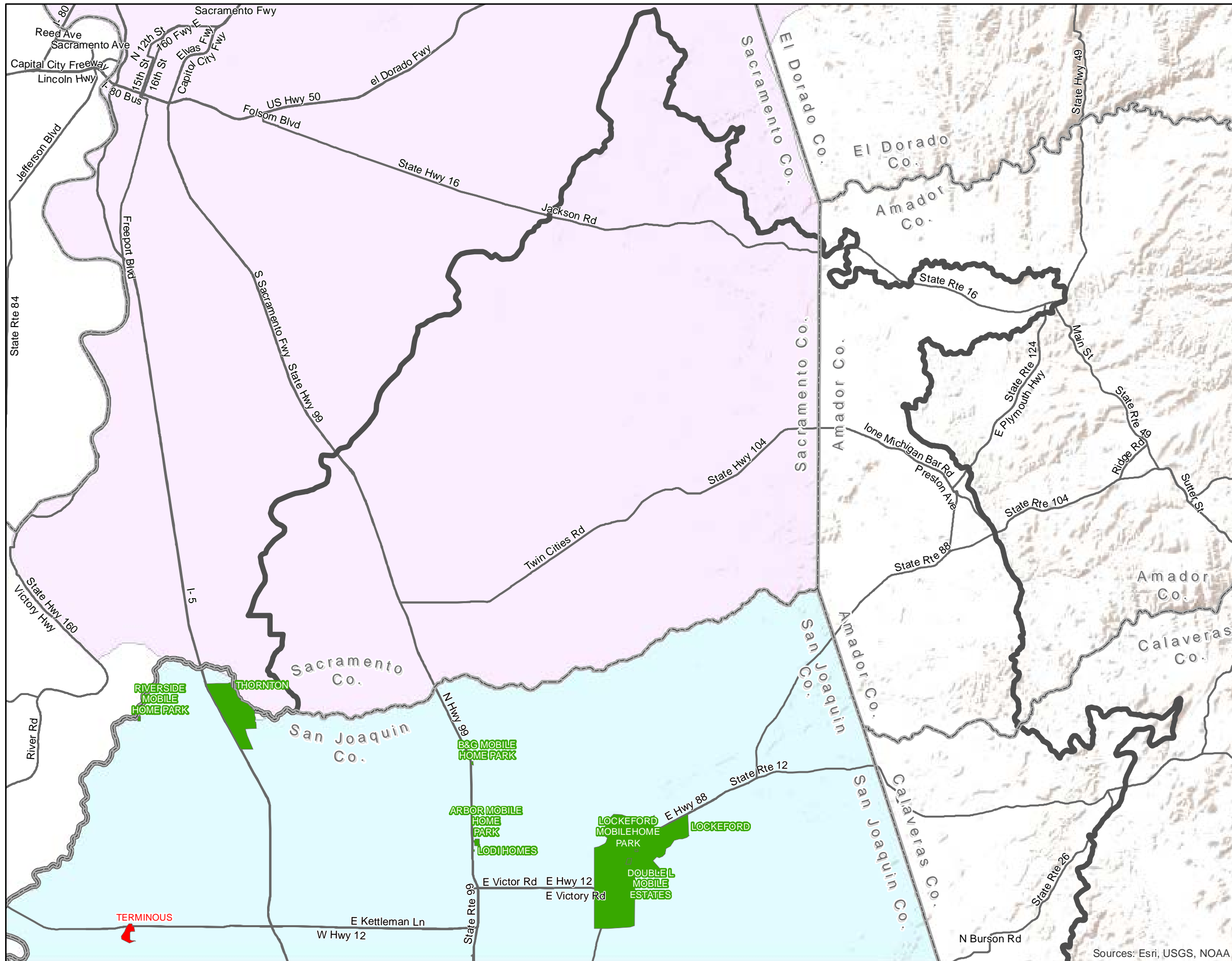
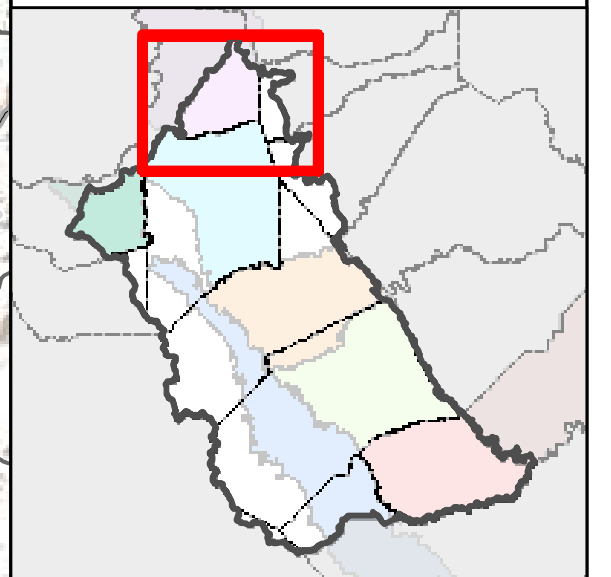
4/4/2019 : G:\Woodard & Curran-2628\262818002-SJRFA DACIP\GIS\Map\Mapbooks\SJRFA\_Mapbook\_SingleWaterSource.mxd

Sources: Esri, USGS, NOAA

# San Joaquin River Funding Area Map Book

## American River Basin Water Quality Compliance

-  San Joaquin River Funding Area
- Water Quality Compliance Status**
-  IN COMPLIANCE
-  RETURNED TO COMPLIANCE
-  OUT-OF-COMPLIANCE
- IRWM Boundary**
-  American River Basin
-  East Contra Costa County
-  East Stanislaus
-  Eastern San Joaquin
-  Madera
-  Merced
-  Westside - San Joaquin
-  Outside IRWM



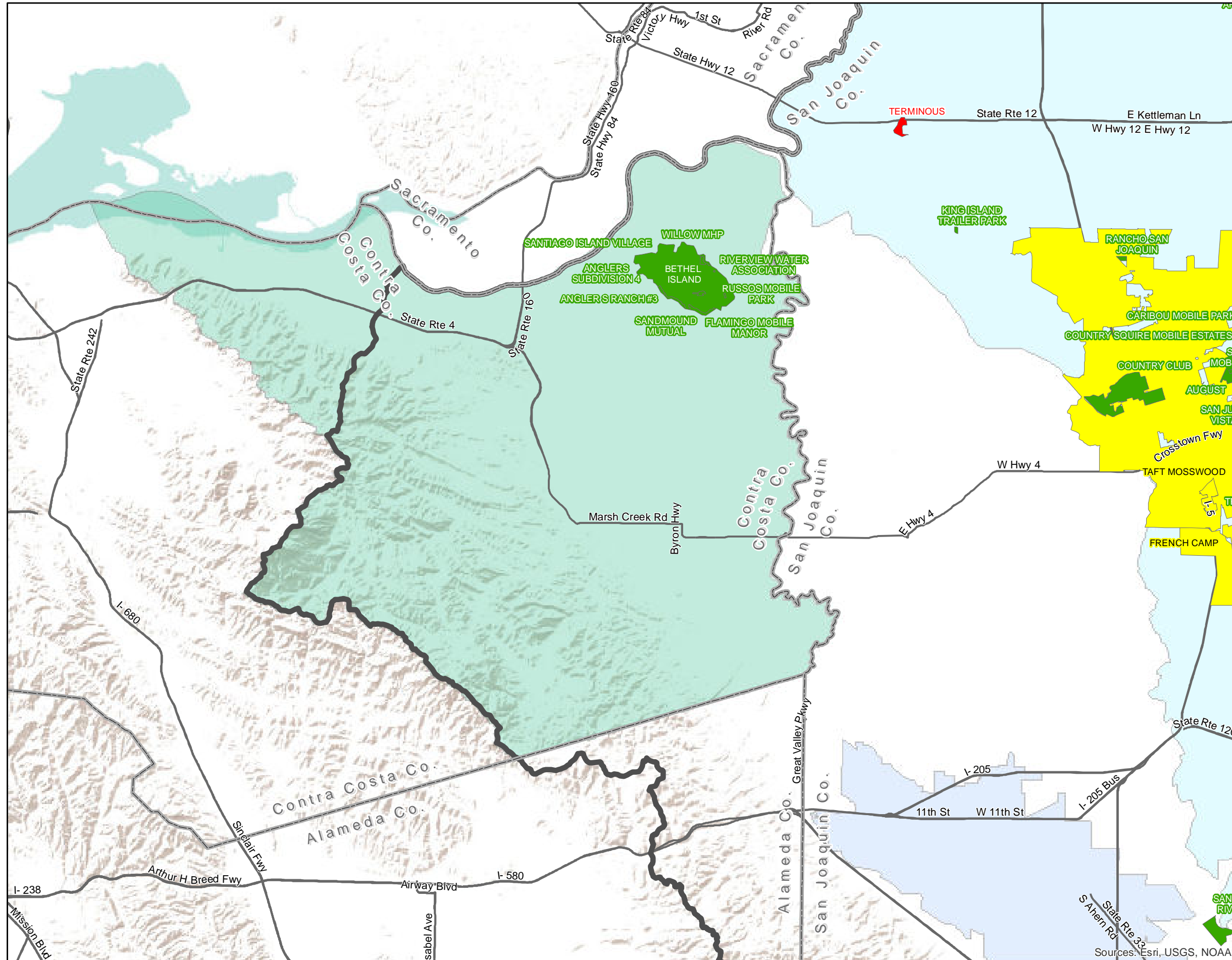
EST. 1988  
**PROVOST & PRITCHARD**  
 CONSULTING GROUP  
 An Employee Owned Company

0 2 4  
 Miles



# San Joaquin River Funding Area Map Book

## East Contra Costa County Water Quality Compliance



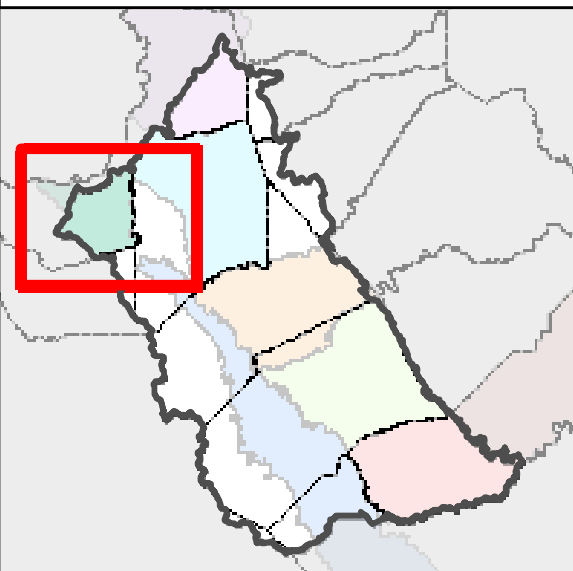
**San Joaquin River Funding Area**

**Water Quality Compliance Status**

- IN COMPLIANCE
- RETURNED TO COMPLIANCE
- OUT-OF-COMPLIANCE

**IRWM Boundary**

- American River Basin
- East Contra Costa County
- East Stanislaus
- Eastern San Joaquin
- Madera
- Merced
- Westside - San Joaquin
- Outside IRWM



EST. 1988  
**PROVOST & PRITCHARD**  
 CONSULTING GROUP  
 An Employee Owned Company

0 2 4  
 Miles

4/4/2019 : G:\Woodard & Curran-2628\262818002-SJRFA DACIP\GIS\Map\Mapbooks\SJRFA\_Mapbook\_QualityCompliance.mxd

Sources: Esri, USGS, NOAA

# San Joaquin River Funding Area Map Book

## Eastern San Joaquin Water Quality Compliance

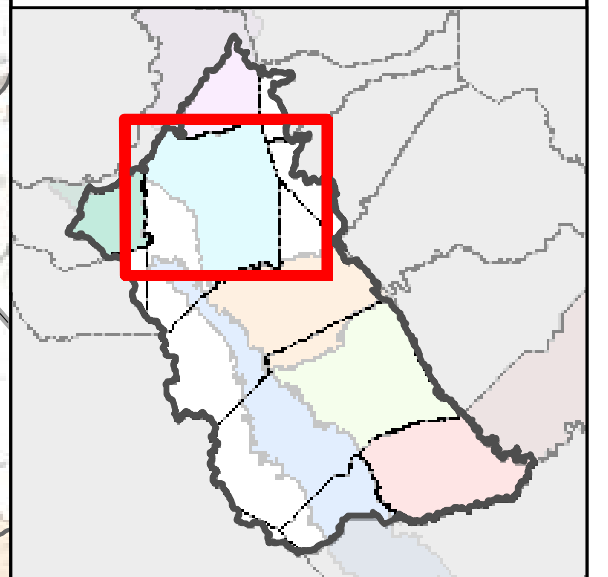
**San Joaquin River Funding Area**

**Water Quality Compliance Status**

- IN COMPLIANCE
- RETURNED TO COMPLIANCE
- OUT-OF-COMPLIANCE

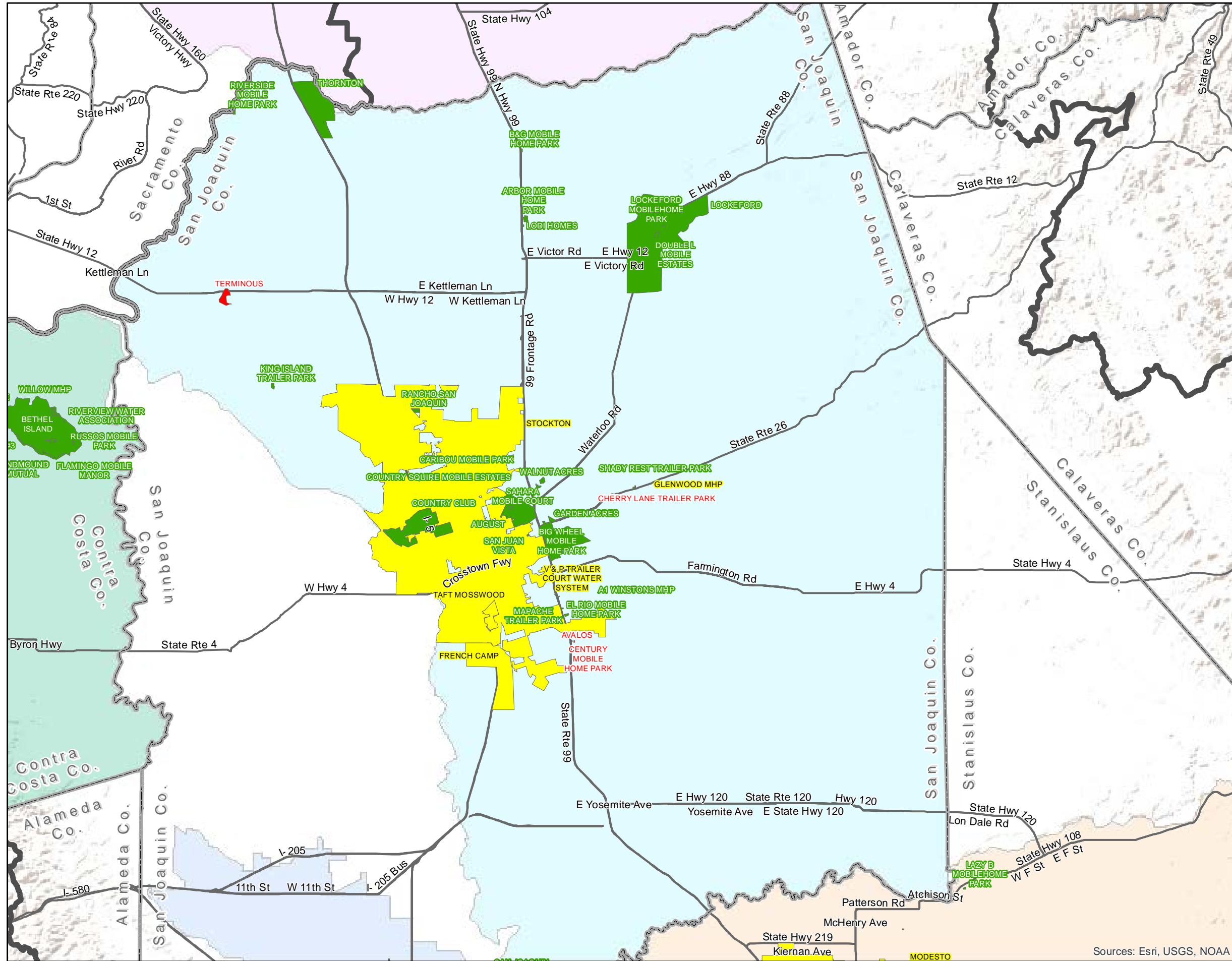
**IRWM Boundary**

- American River Basin
- East Contra Costa County
- East Stanislaus
- Eastern San Joaquin
- Madera
- Merced
- Westside - San Joaquin
- Outside IRWM



EST. 1988  
**PROVOST & PRITCHARD**  
 CONSULTING GROUP  
 An Employee Owned Company

0 2 4  
 Miles















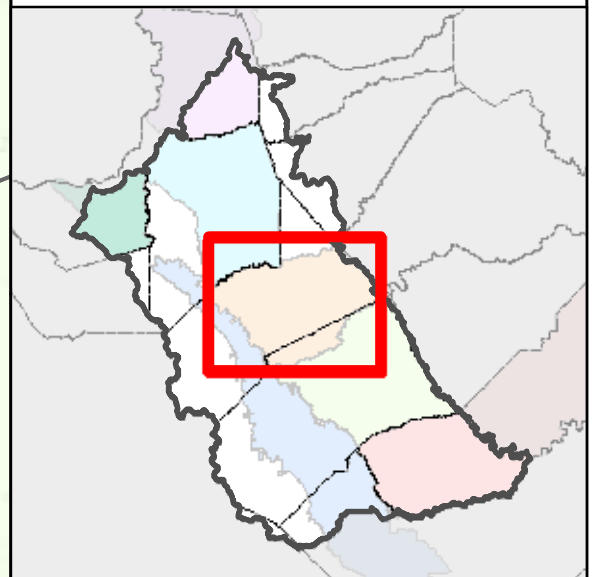
Sources: Esri, USGS, NOAA



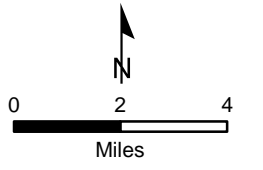
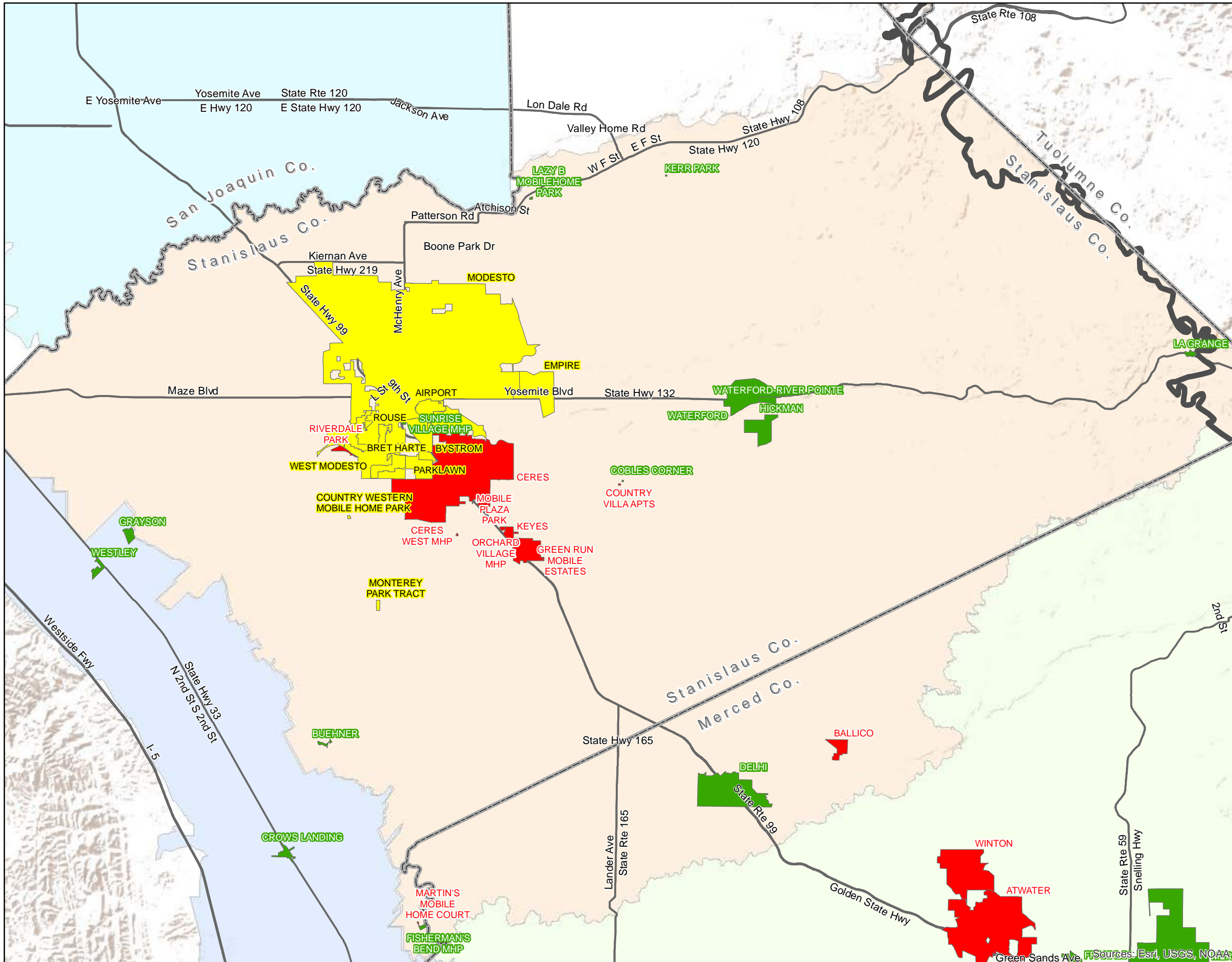
# San Joaquin River Funding Area Map Book

## East Stanislaus Water Quality Compliance

-  San Joaquin River Funding Area
- Water Quality Compliance Status**
-  IN COMPLIANCE
-  RETURNED TO COMPLIANCE
-  OUT-OF-COMPLIANCE
- IRWM Boundary**
-  American River Basin
-  East Contra Costa County
-  East Stanislaus
-  Eastern San Joaquin
-  Madera
-  Merced
-  Westside - San Joaquin
-  Outside IRWM



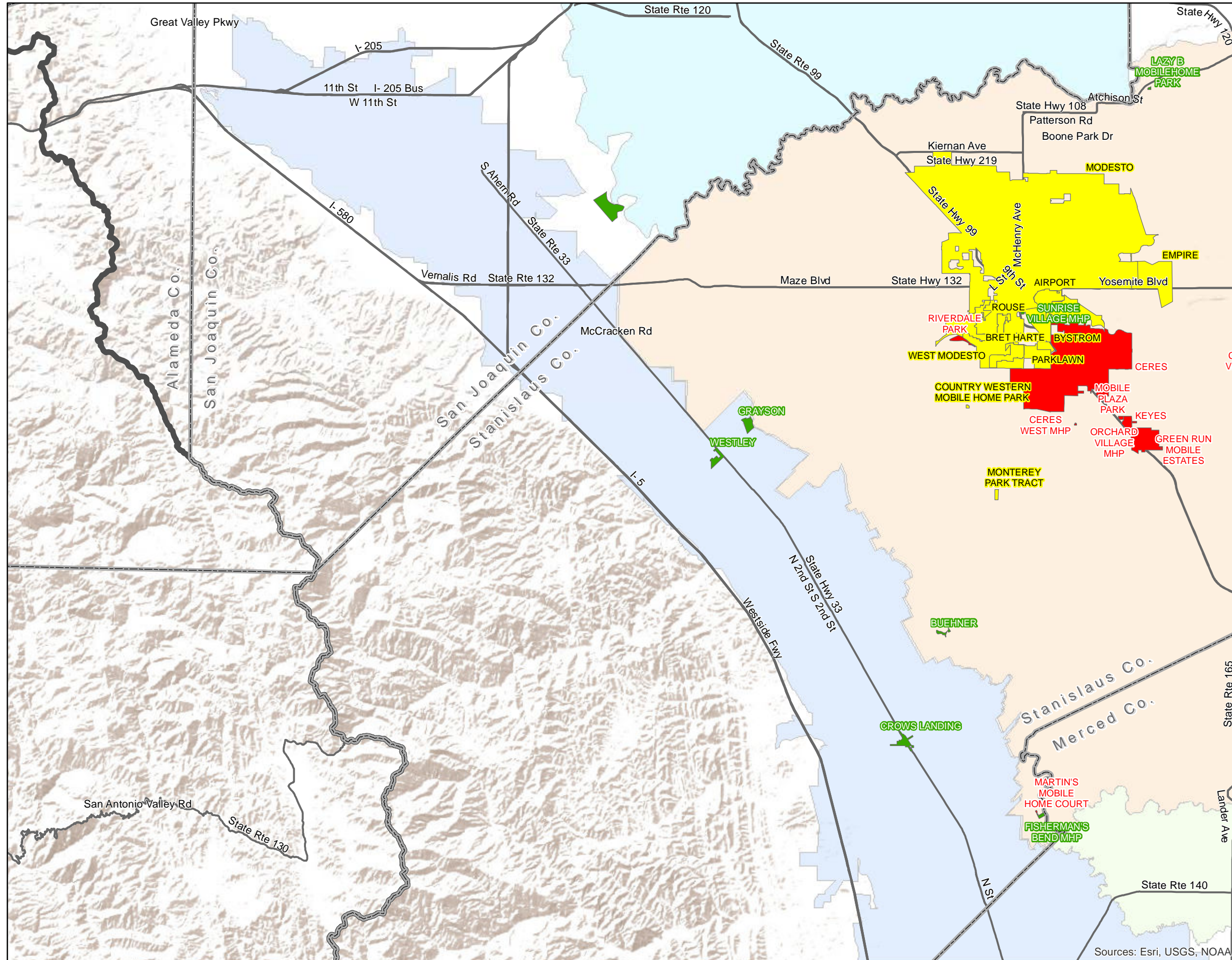
EST. 1968  
**PROVOST & PRITCHARD**  
CONSULTING GROUP  
An Employee Owned Company



# San Joaquin River Funding Area Map Book

## Westside - San Joaquin North Water Quality Compliance



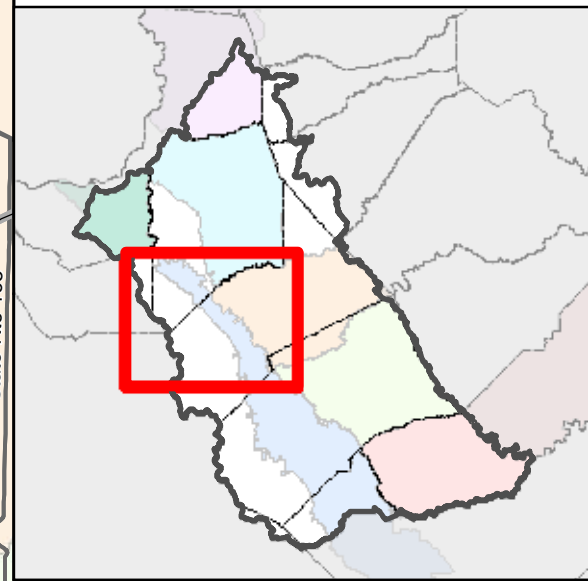
**San Joaquin River Funding Area**

**Water Quality Compliance Status**

- IN COMPLIANCE
- RETURNED TO COMPLIANCE
- OUT-OF-COMPLIANCE

**IRWM Boundary**

- American River Basin
- East Contra Costa County
- East Stanislaus
- Eastern San Joaquin
- Madera
- Merced
- Westside - San Joaquin
- Outside IRWM



EST. 1968  
**PROVOST & PRITCHARD**  
 CONSULTING GROUP  
 An Employee Owned Company

0 2 4  
 Miles













5/16/2019 : G:\Woodard & Curran-2628\262818002-SJRFA DACIP\GIS\Map\Mapbooks\SJRFA\_SectionC\_Mapbook\_QualityCompliance.mxd

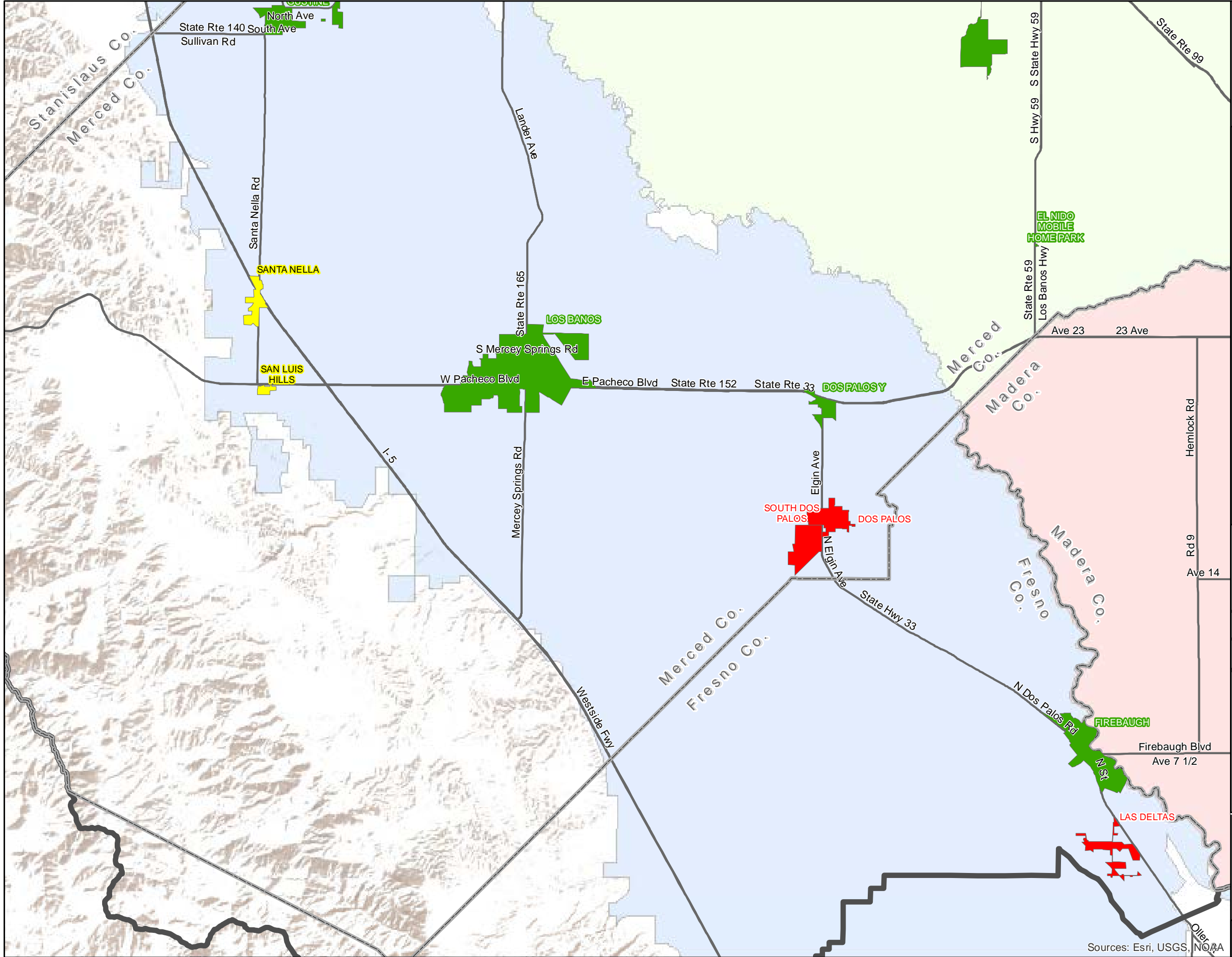
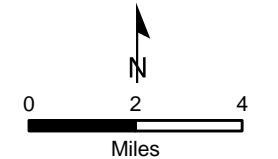
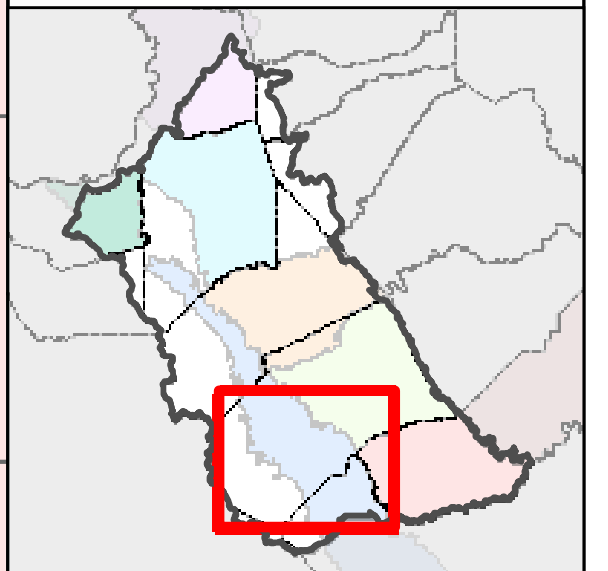
Sources: Esri, USGS, NOAA



# San Joaquin River Funding Area Map Book

## Westside - San Joaquin South Water Quality Compliance













-  San Joaquin River Funding Area
- Water Quality Compliance Status**
-  IN COMPLIANCE
-  RETURNED TO COMPLIANCE
-  OUT-OF-COMPLIANCE
- IRWM Boundary**
-  American River Basin
-  East Contra Costa County
-  East Stanislaus
-  Eastern San Joaquin
-  Madera
-  Merced
-  Westside - San Joaquin
-  Outside IRWM

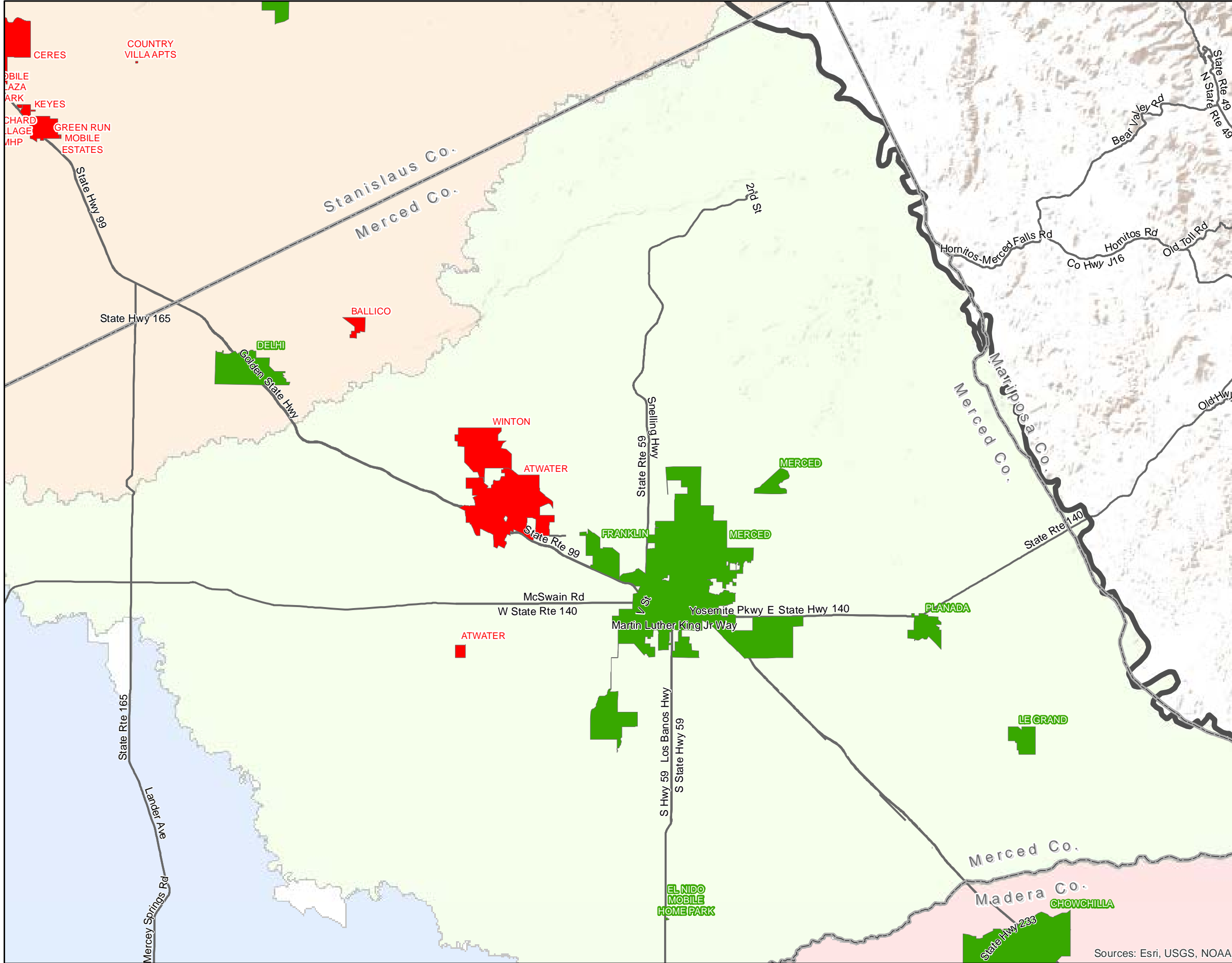
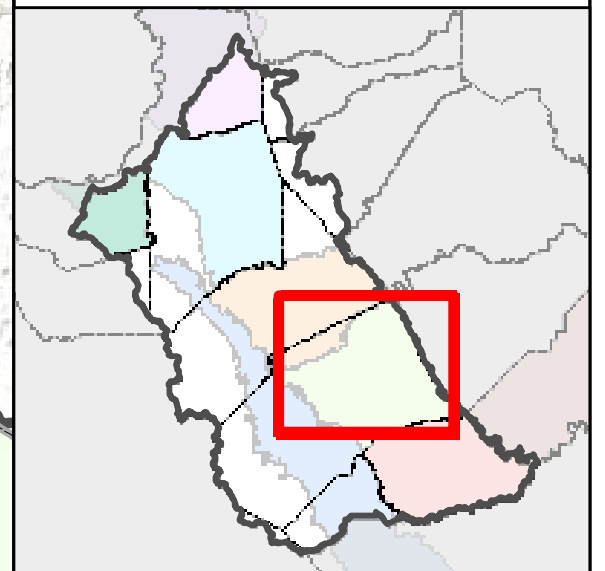


Sources: Esri, USGS, NOAA

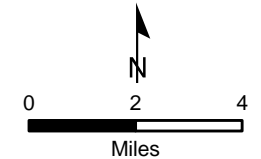
# San Joaquin River Funding Area Map Book

## Merced Water Quality Compliance

-  San Joaquin River Funding Area
- Water Quality Compliance Status**
-  IN COMPLIANCE
-  RETURNED TO COMPLIANCE
-  OUT-OF-COMPLIANCE
- IRWM Boundary**
-  American River Basin
-  East Contra Costa County
-  East Stanislaus
-  Eastern San Joaquin
-  Madera
-  Merced
-  Westside - San Joaquin
-  Outside IRWM



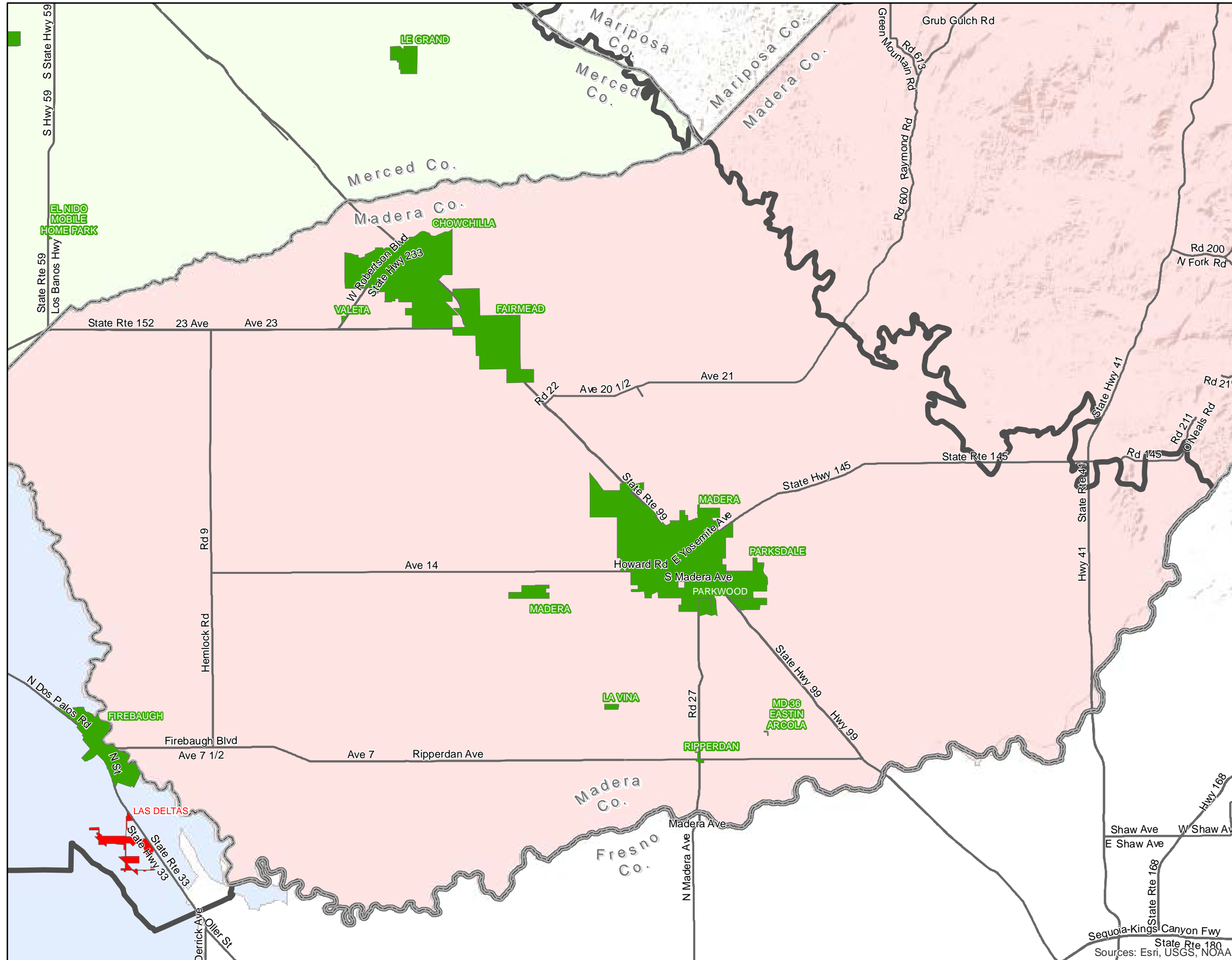
Sources: Esri, USGS, NOAA





# San Joaquin River Funding Area Map Book

## Madera Water Quality Compliance



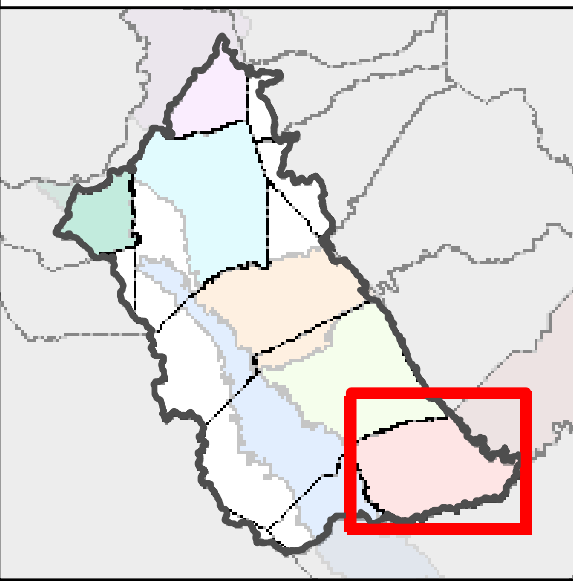
**San Joaquin River Funding Area**

**Water Quality Compliance Status**

- IN COMPLIANCE
- RETURNED TO COMPLIANCE
- OUT-OF-COMPLIANCE

**IRWM Boundary**

- American River Basin
- East Contra Costa County
- East Stanislaus
- Eastern San Joaquin
- Madera
- Merced
- Westside - San Joaquin
- Outside IRWM



EST. 1988

**PROVOST & PRITCHARD**












CONSULTING GROUP

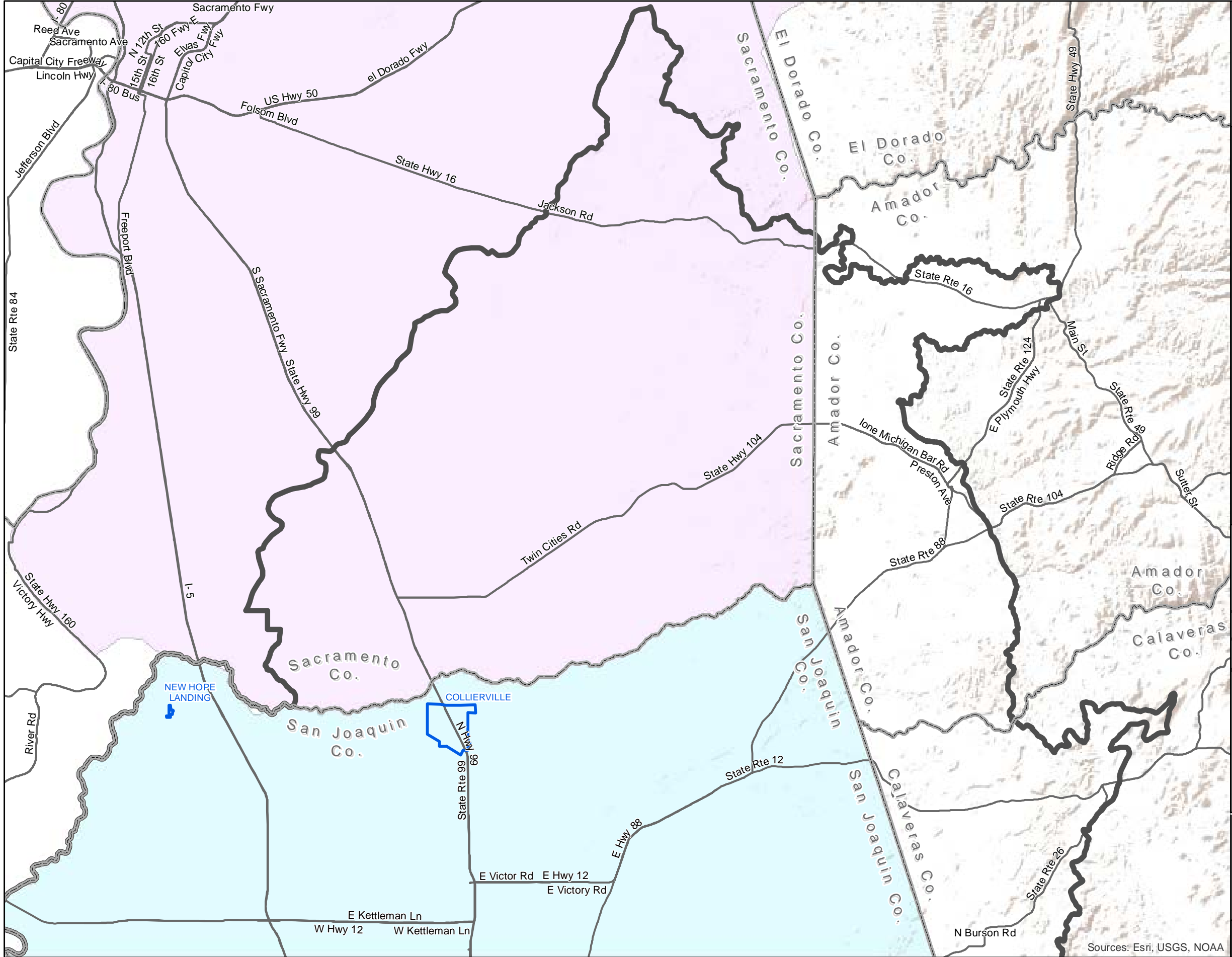
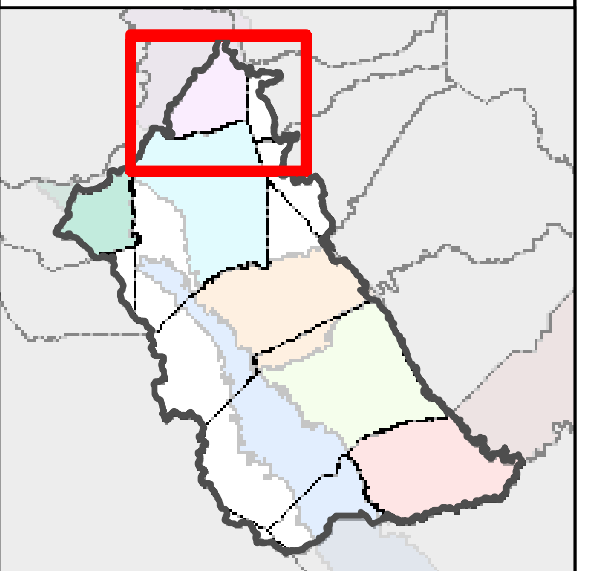
An Employee Owned Company

0 2 4 Miles

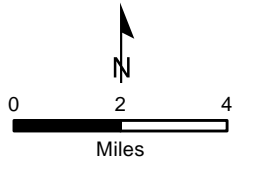
# San Joaquin River Funding Area Map Book

## American River Basin Private Well Communities

-  San Joaquin River Funding Area
-  Private Well Community (DAC or SDAC)
-  County
- IRWM Boundary**
-  American River Basin
-  East Contra Costa County
-  East Stanislaus
-  Eastern San Joaquin
-  Madera
-  Merced
-  Westside - San Joaquin
-  Outside IRWM



EST. 1988  
**PROVOST & PRITCHARD**  
CONSULTING GROUP  
An Employee Owned Company














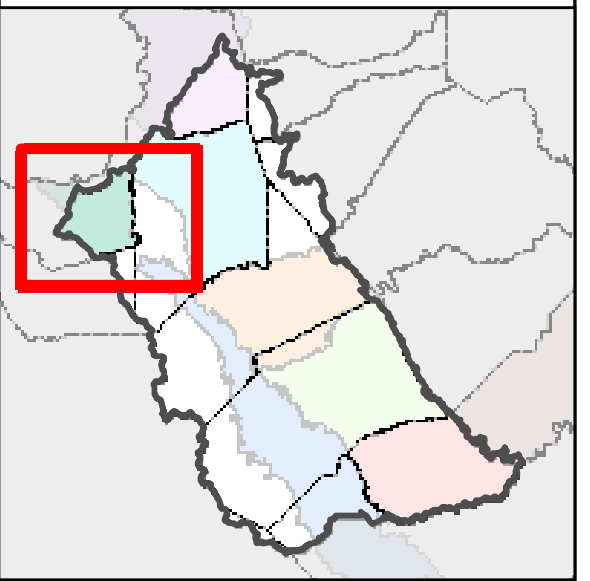
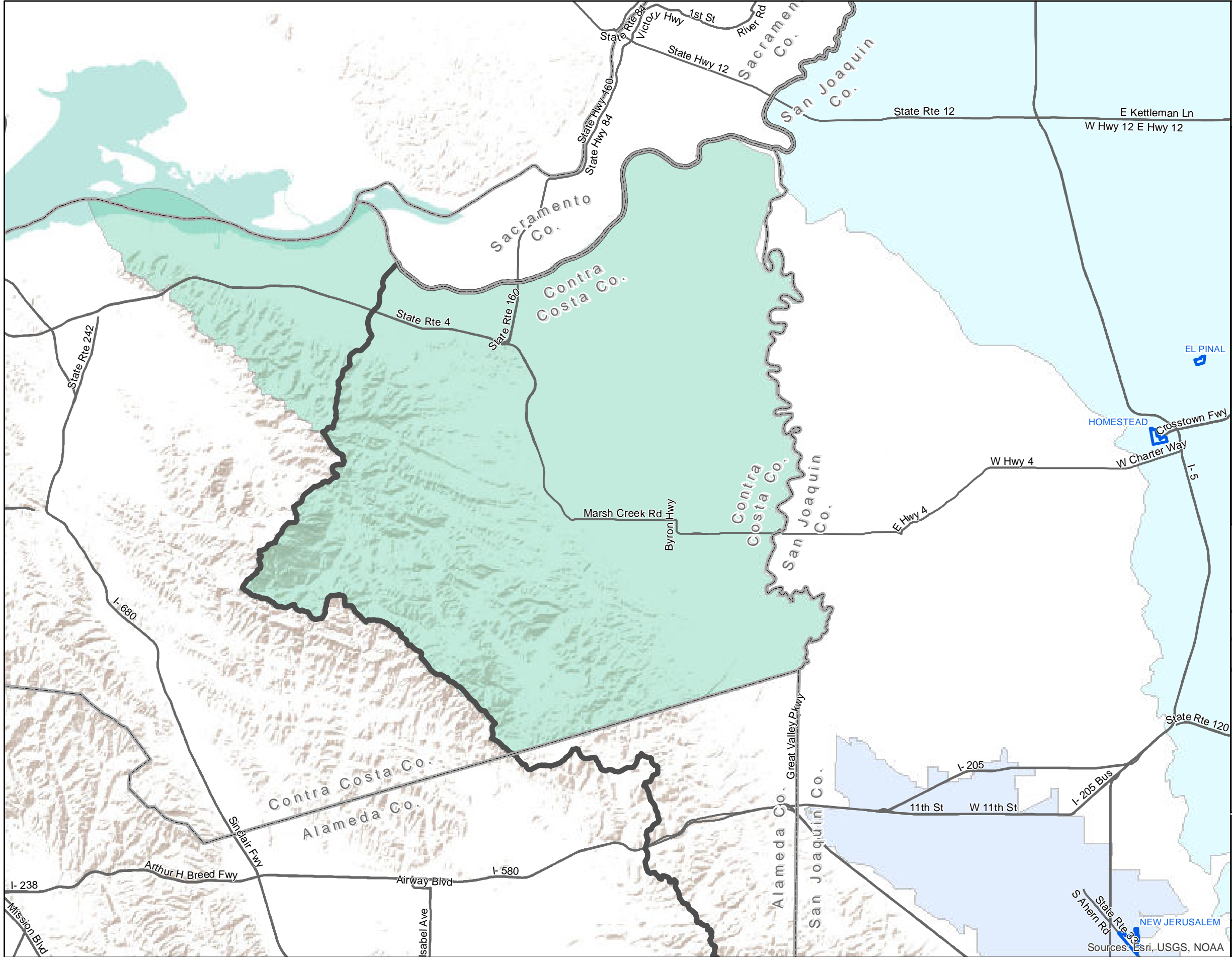
Sources: Esri, USGS, NOAA

4/4/2019 : G:\Woodard & Curran-2628\262818002-SJRFA DACIP\GIS\Map\Mapbooks\SJRFA\_Mapbook\_PrivateWellCommunities.mxd



**San Joaquin River  
Funding Area Map Book**  
East Contra Costa County  
Private Well Communities

-  San Joaquin River Funding Area
-  Private Well Community (DAC or SDAC)
-  County
- IRWM Boundary**
-  American River Basin
-  East Contra Costa County
-  East Stanislaus
-  Eastern San Joaquin
-  Madera
-  Merced
-  Westside - San Joaquin
-  Outside IRWM



EST. 1988  
**PROVOST & PRITCHARD**  
CONSULTING GROUP  
An Employee Owned Company

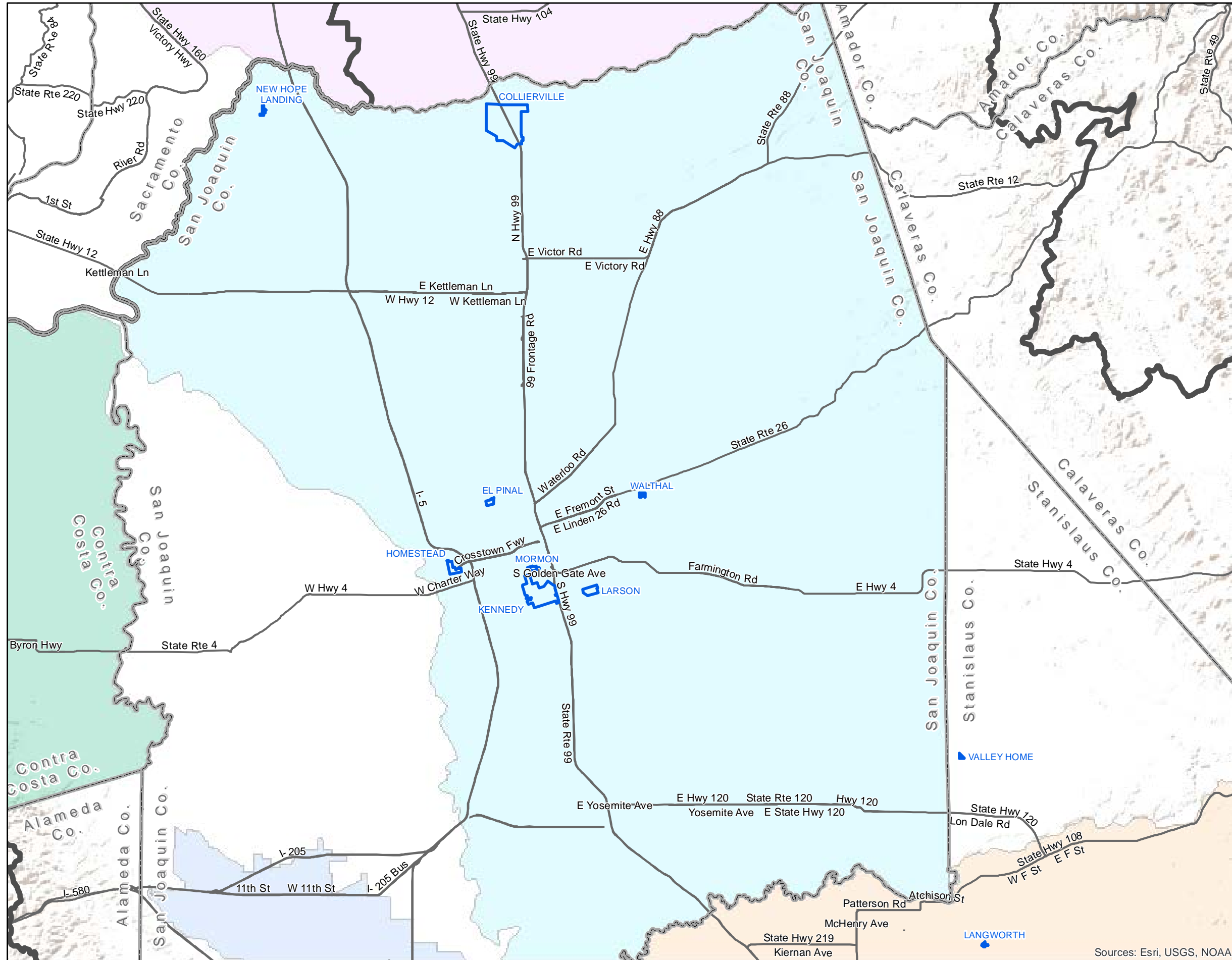
0 2 4  
Miles

4/4/2019 : G:\Woodard & Curran-2628\262818002-SJRFA DACIP\GIS\Map\Mapbooks\SJRFA\_Mapbook\_PrivateWellCommunities.mxd

Sources: Esri, USGS, NOAA

# San Joaquin River Funding Area Map Book

## Eastern San Joaquin Private Well Communities

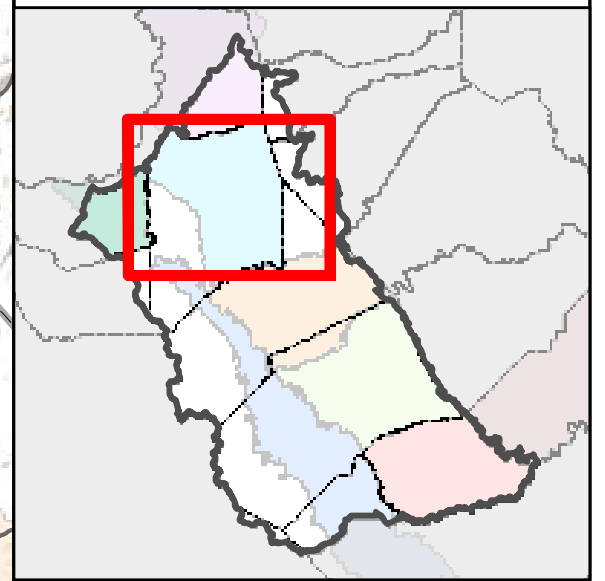


**Legend**

- San Joaquin River Funding Area
- Private Well Community (DAC or SDAC)
- County

**IRWM Boundary**

- American River Basin
- East Contra Costa County
- East Stanislaus
- Eastern San Joaquin
- Madera
- Merced
- Westside - San Joaquin
- Outside IRWM



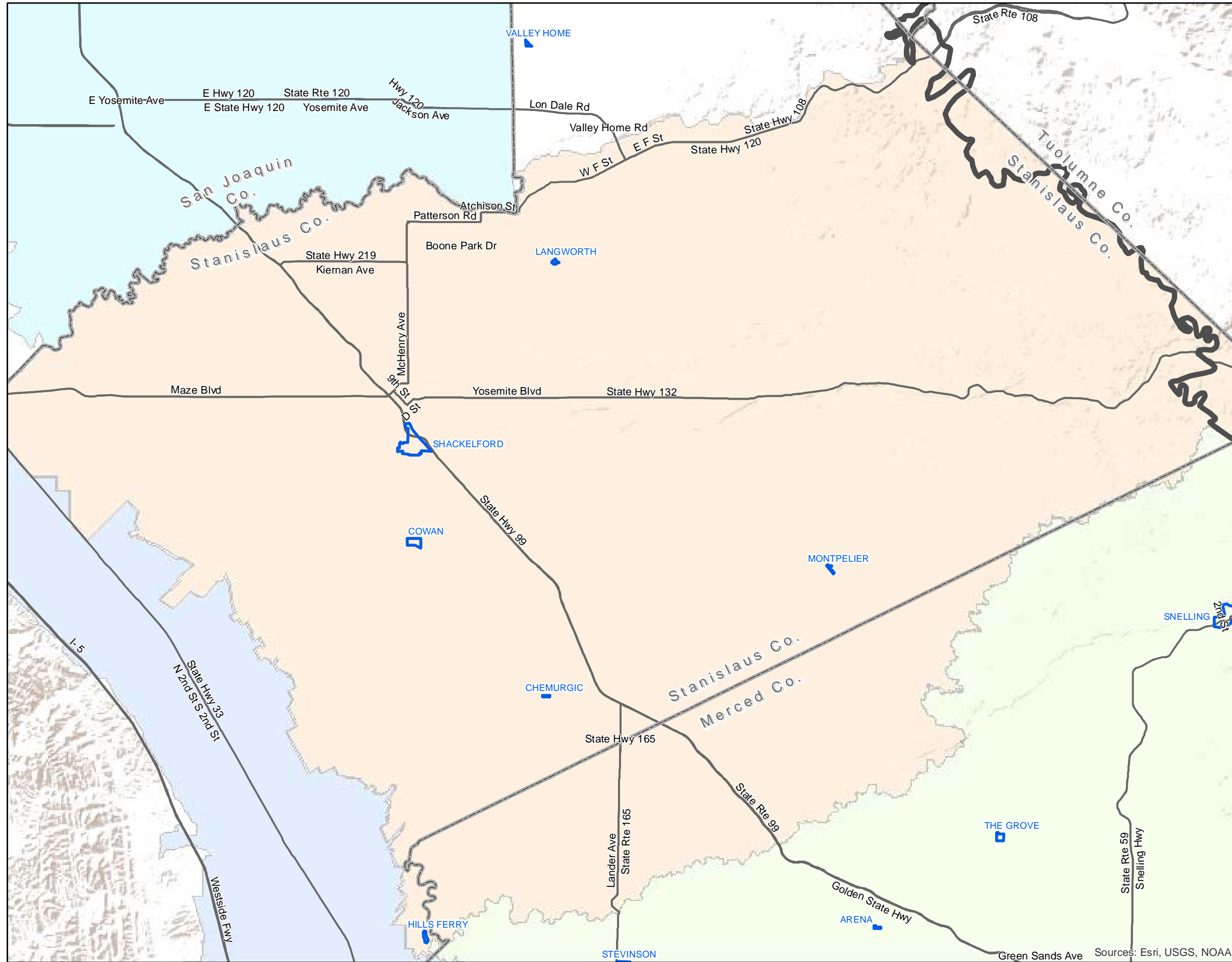
EST. 1988  
**PROVOST & PRITCHARD**  
 CONSULTING GROUP  
 An Employee Owned Company

0 2 4  
 Miles



# San Joaquin River Funding Area Map Book

## East Stanislaus Private Well Communities

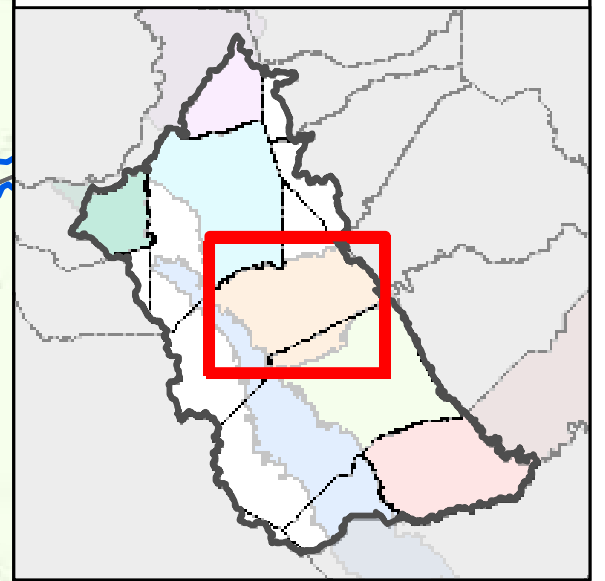


**San Joaquin River Funding Area**

- San Joaquin River Funding Area
- Private Well Community (DAC or SDAC)
- County

**IRWM Boundary**

- American River Basin
- East Contra Costa County
- East Stanislaus
- Eastern San Joaquin
- Madera
- Merced
- Westside - San Joaquin
- Outside IRWM



EST. 1988  
**PROVOST & PRITCHARD**  
 CONSULTING GROUP  
 An Employee Owned Company

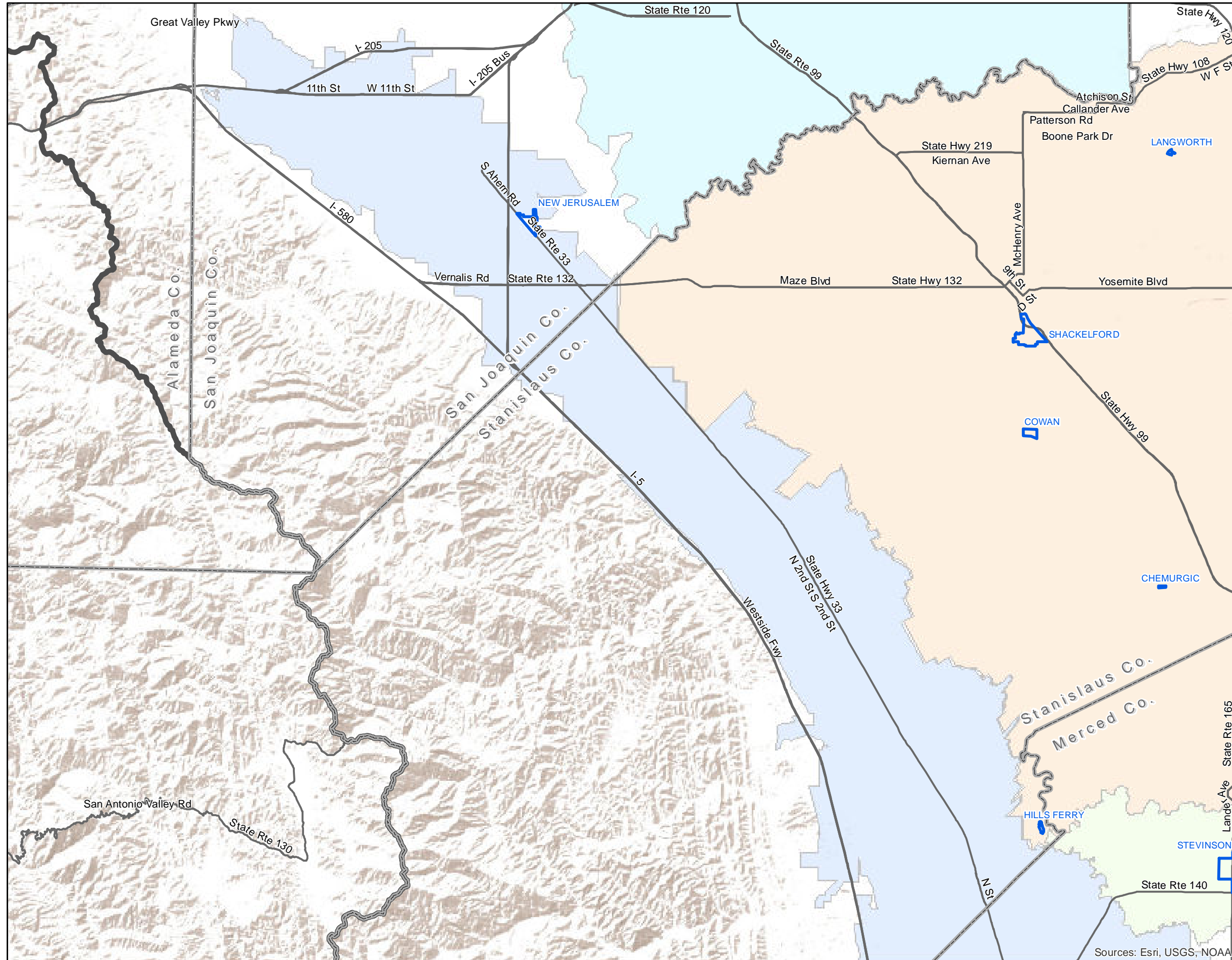
0 2 4  
 Miles

4/4/2019 : G:\Woodard & Curran-2628\262818002-SJRFA DACIP\GIS\Map\Mapbooks\SJRFA\_Mapbook\_PrivateWellCommunities.mxd

Sources: Esri, USGS, NOAA

# San Joaquin River Funding Area Map Book

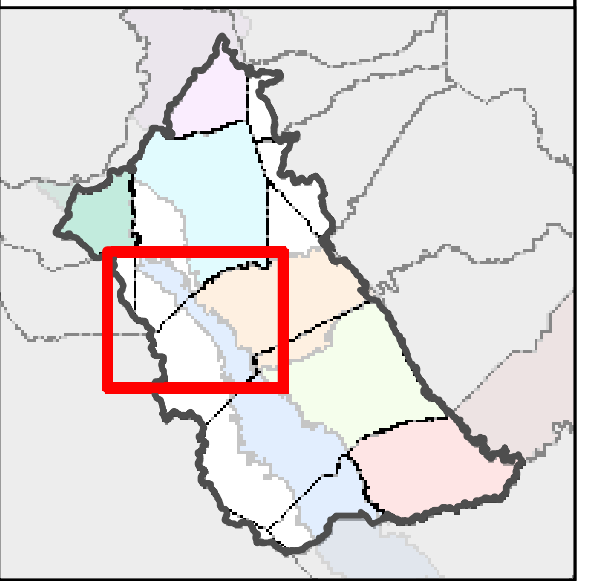
## Westside - San Joaquin North Private Well Communities



- San Joaquin River Funding Area
- Private Well Community (DAC or SDAC)
- County

**IRWM Boundary**

- American River Basin
- East Contra Costa County
- East Stanislaus
- Eastern San Joaquin
- Madera
- Merced
- Westside - San Joaquin
- Outside IRWM



EST. 1988  
**PROVOST & PRITCHARD**  
 CONSULTING GROUP  
 An Employee Owned Company

0 2 4  
 Miles












4/4/2019 : G:\Woodard & Curran-2628\262818002-SJRFA DACIP\GIS\Map\Mapbooks\SJRFA\_Mapbook\_PrivateWellCommunities.mxd

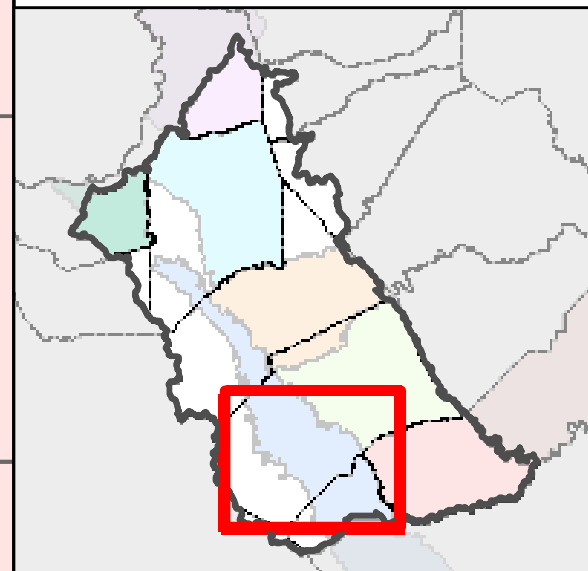
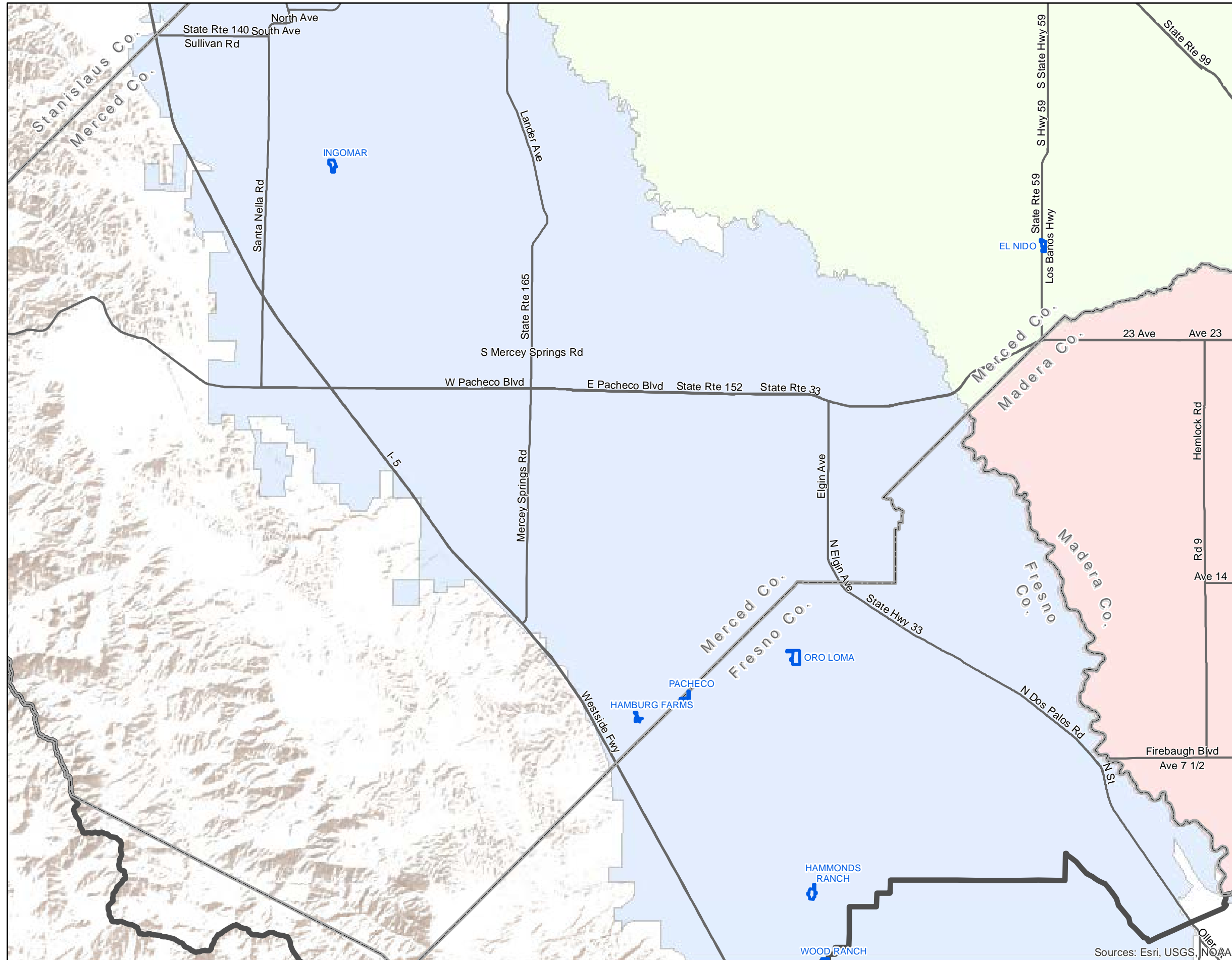
Sources: Esri, USGS, NOAA



# San Joaquin River Funding Area Map Book

## Westside - San Joaquin South Private Well Communities

-  San Joaquin River Funding Area
  -  Private Well Community (DAC or SDAC)
  -  County
- IRWM Boundary**
-  American River Basin
  -  East Contra Costa County
  -  East Stanislaus
  -  Eastern San Joaquin
  -  Madera
  -  Merced
  -  Westside - San Joaquin
  -  Outside IRWM



EST. 1988  
**PROVOST & PRITCHARD**  
 CONSULTING GROUP  
 An Employee Owned Company

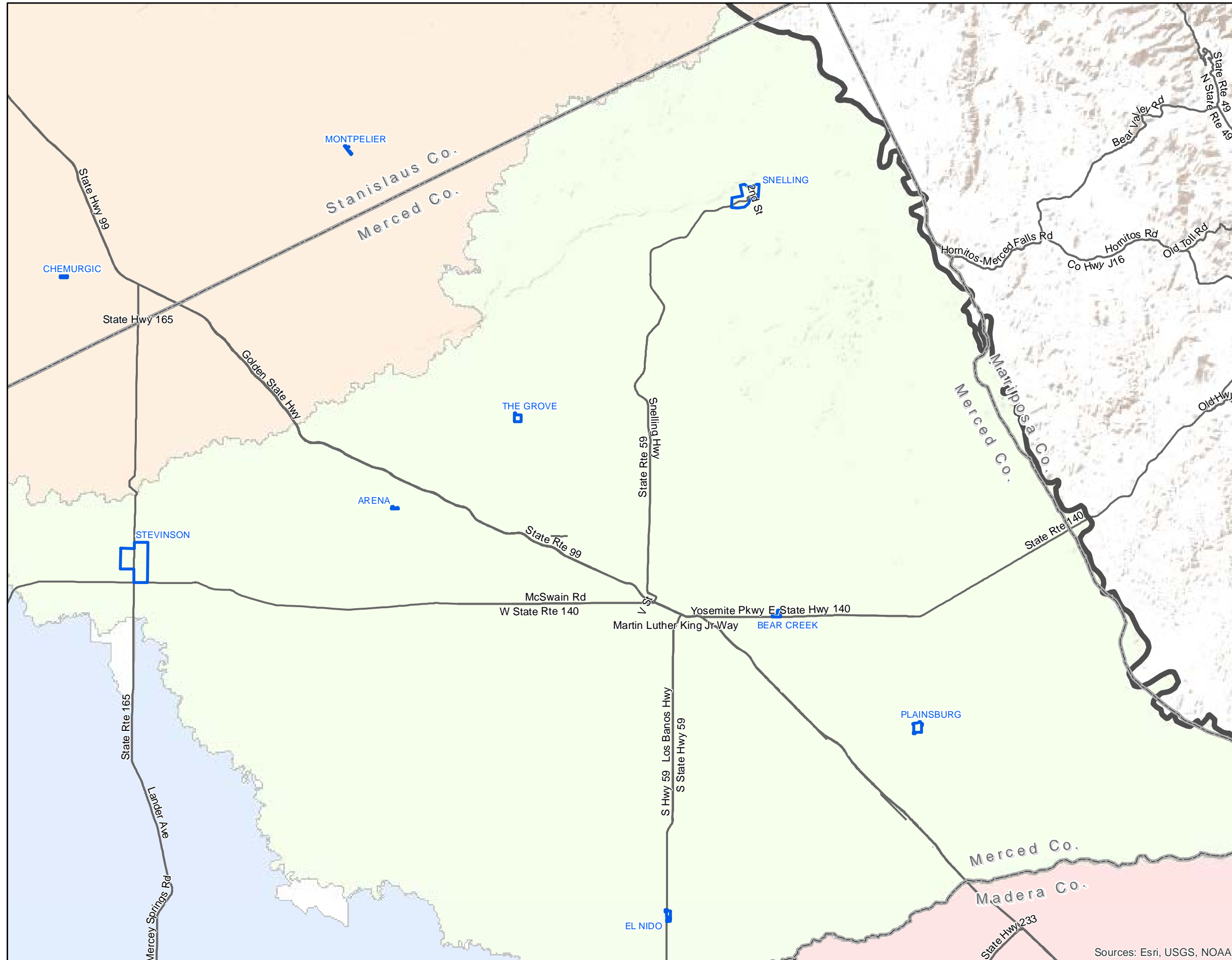
0 2 4  
 Miles

Sources: Esri, USGS, NOAA

4/4/2019 : G:\Woodard & Curran-2628\262818002-SJRFA DACIP\GIS\Map\Mapbooks\SJRFA\_Mapbook\_PrivateWellCommunities.mxd

# San Joaquin River Funding Area Map Book

## Merced Private Well Communities

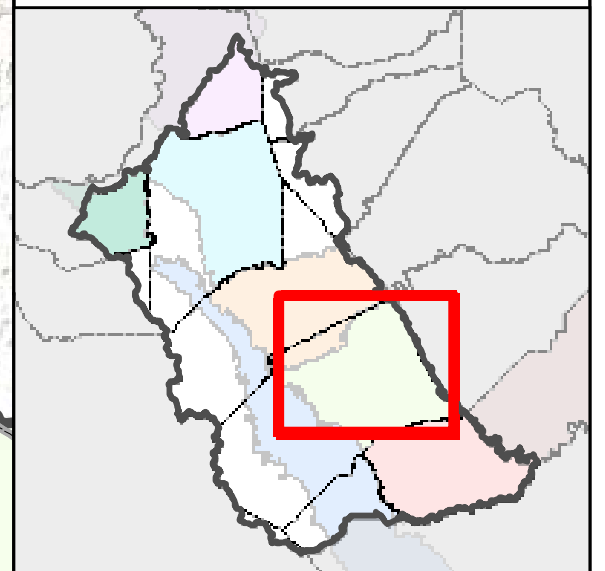


**Legend**

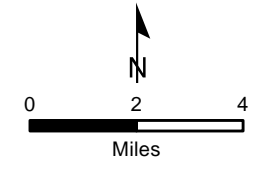
- San Joaquin River Funding Area
- Private Well Community (DAC or SDAC)
- County

**IRWM Boundary**

- American River Basin
- East Contra Costa County
- East Stanislaus
- Eastern San Joaquin
- Madera
- Merced
- Westside - San Joaquin
- Outside IRWM



EST. 1988  
**PROVOST & PRITCHARD**  
 CONSULTING GROUP  
 An Employee Owned Company














Sources: Esri, USGS, NOAA

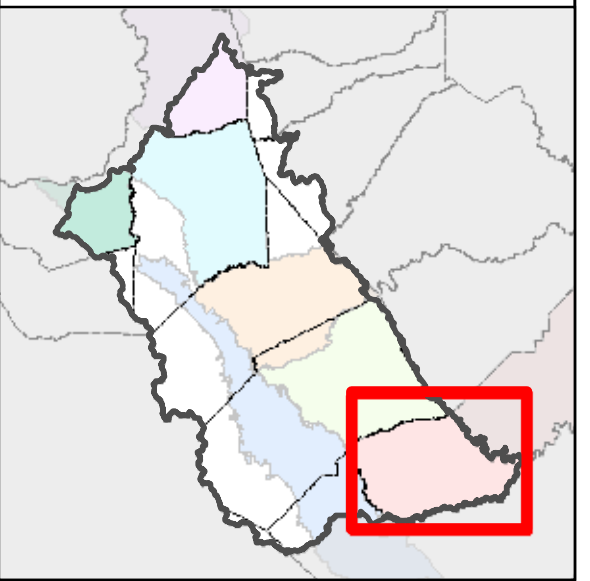
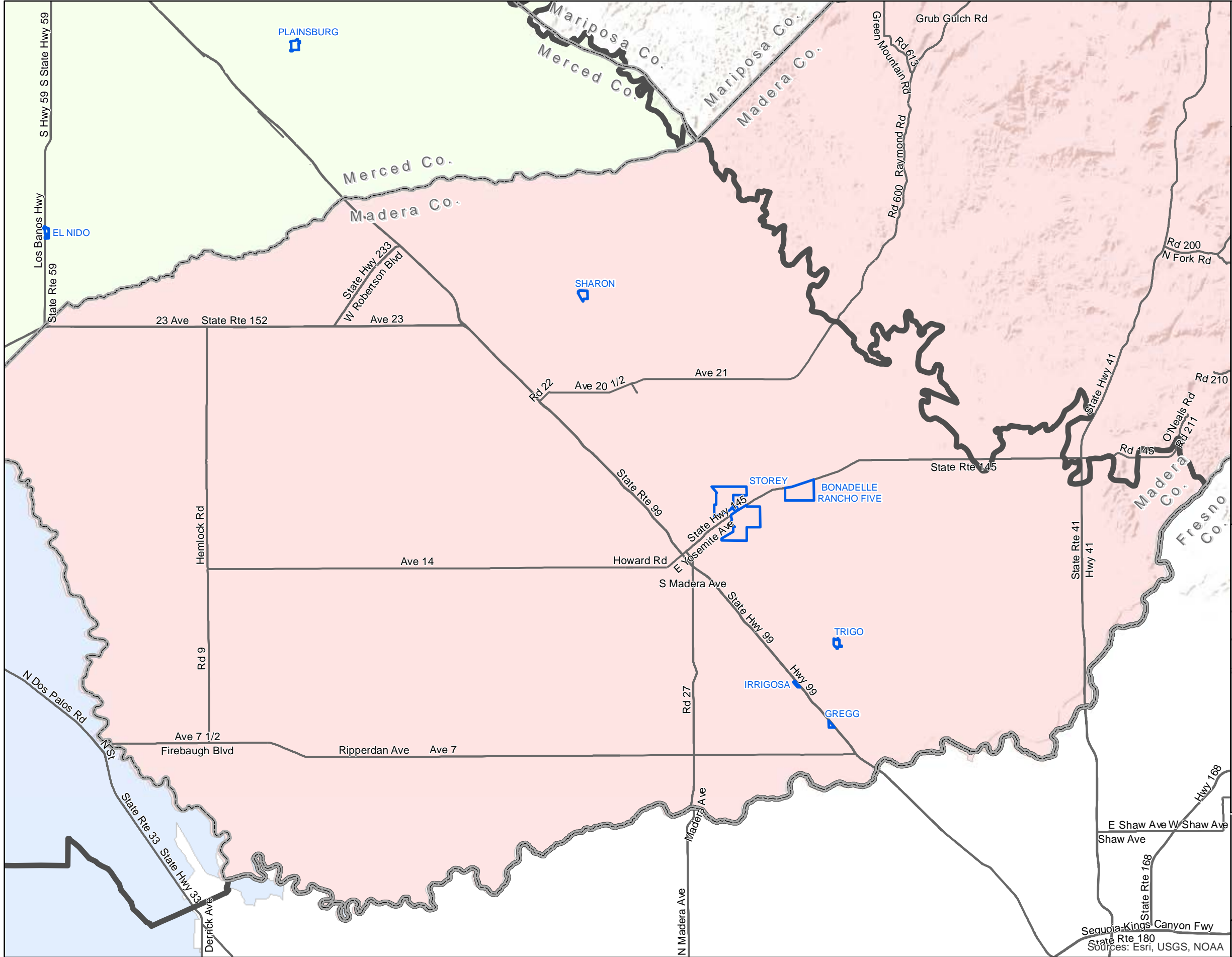
4/4/2019 : G:\Woodard & Curran-2628\262818002-SJRFA DACIP\GIS\Map\Mapbooks\SJRFA\_Mapbook\_PrivateWellCommunities.mxd



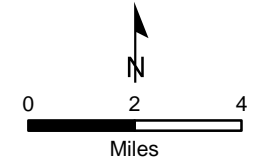
# San Joaquin River Funding Area Map Book

## Madera Private Well Communities

-  San Joaquin River Funding Area
  -  Private Well Community (DAC or SDAC)
  -  County
- IRWM Boundary**
-  American River Basin
  -  East Contra Costa County
  -  East Stanislaus
  -  Eastern San Joaquin
  -  Madera
  -  Merced
  -  Westside - San Joaquin
  -  Outside IRWM



EST. 1968  
**PROVOST & PRITCHARD**  
 CONSULTING GROUP  
 An Employee Owned Company










7/24/2019 : G:\Woodard & Curran-2628\262818002-SJRFA DACI\GIS\Map\Mapbooks\SJRFA\_SectionD\_Mapbook\_PrivateWellCommunities.mxd

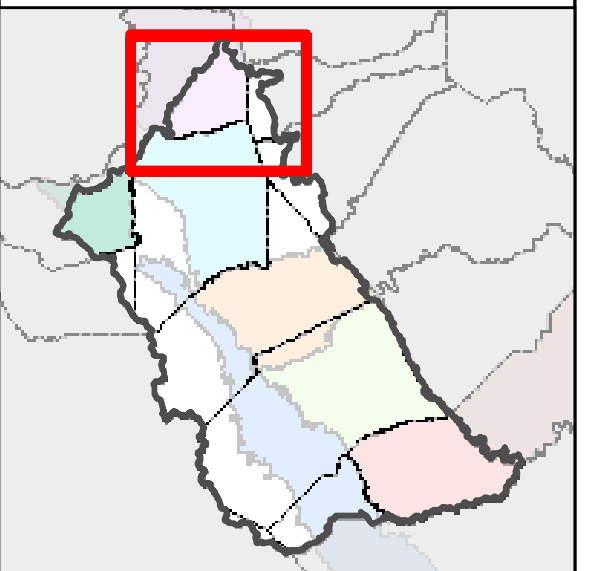
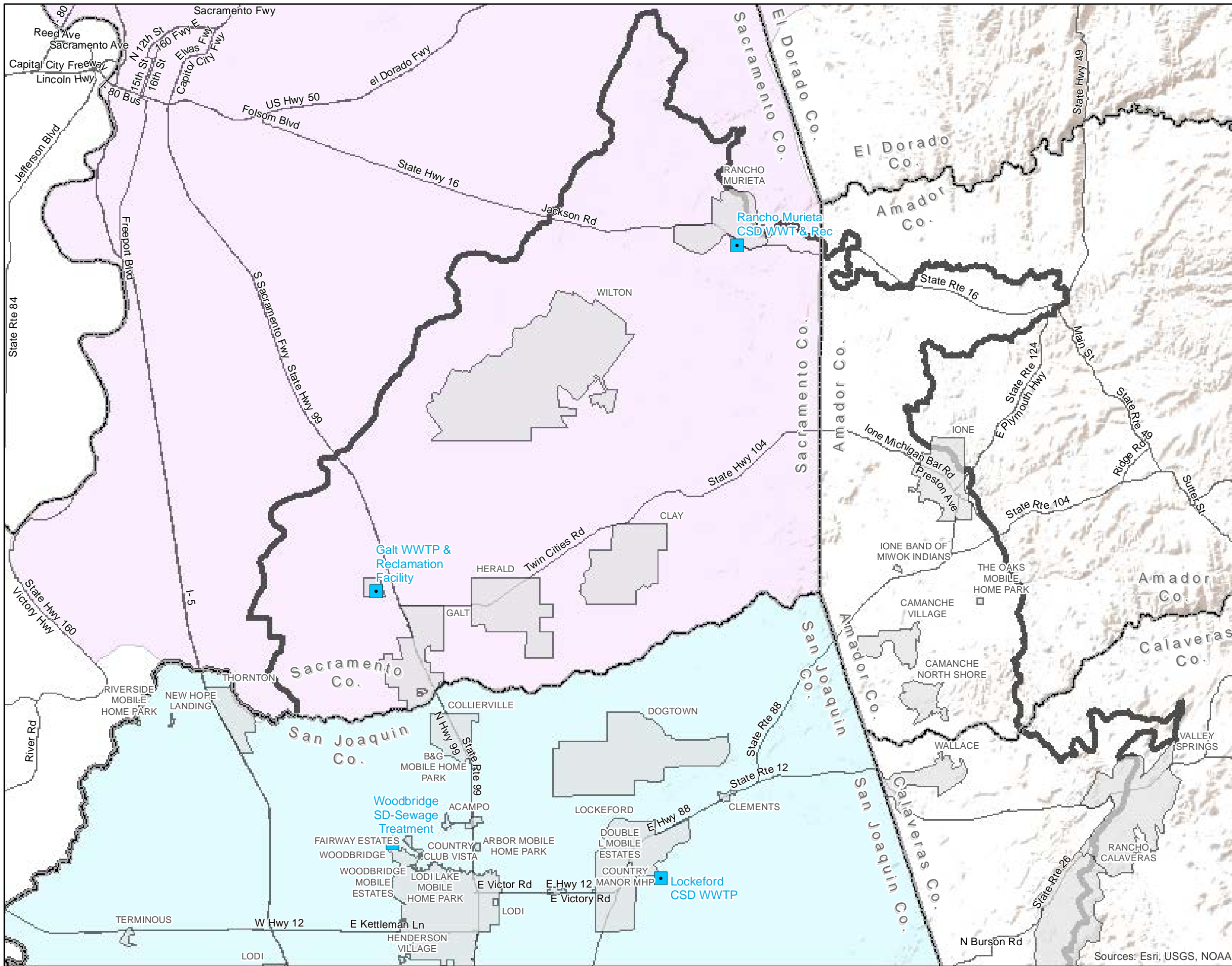
Sources: Esri, USGS, NOAA

# San Joaquin River Funding Area Map Book

## American River Basin Wastewater Treatment Facilities

-  San Joaquin River Funding Area
-  County
-  Community
-  Wastewater Treatment Facility

- IRWM Boundary**
-  American River Basin
  -  East Contra Costa County
  -  East Stanislaus
  -  Eastern San Joaquin
  -  Madera
  -  Merced
  -  Westside - San Joaquin
  -  Outside IRWM



EST. 1988  
**PROVOST & PRITCHARD**  
 CONSULTING GROUP  
 An Employee Owned Company

0 2 4  
 Miles

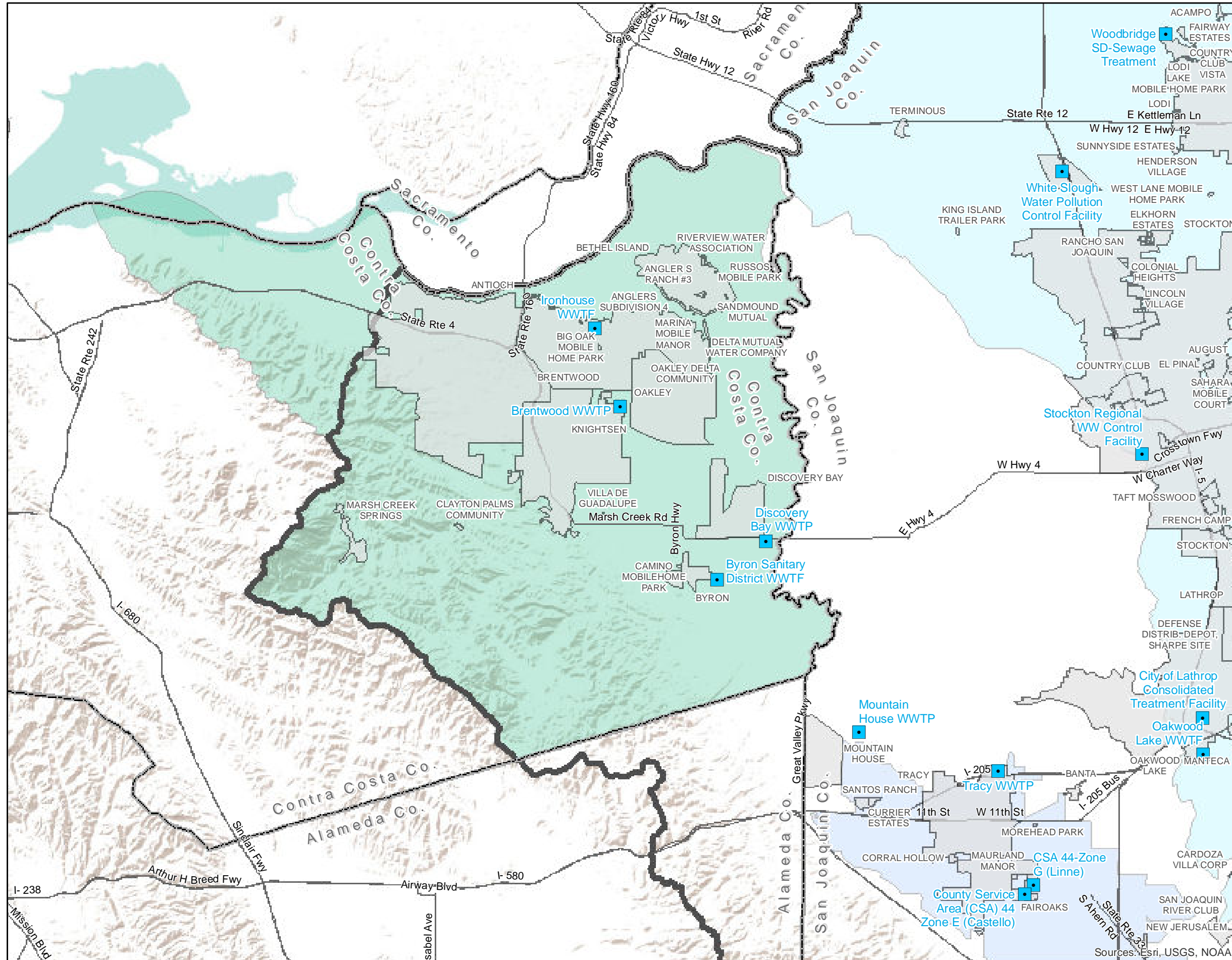
4/5/2019 : G:\Woodard & Curran-2628\262818002-SJRFA DACIP\GIS\Map\Mapbooks\SJRFA\_Mapbook\_WWTF.mxd

Sources: Esri, USGS, NOAA



# San Joaquin River Funding Area Map Book

## East Contra Costa County Wastewater Treatment Facilities

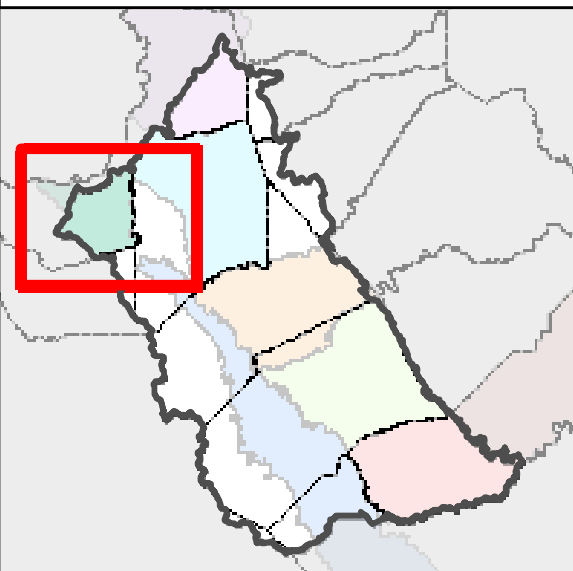


**San Joaquin River Funding Area**

- San Joaquin River Funding Area
- County
- Community
- Wastewater Treatment Facility

**IRWM Boundary**

- American River Basin
- East Contra Costa County
- East Stanislaus
- Eastern San Joaquin
- Madera
- Merced
- Westside - San Joaquin
- Outside IRWM



EST. 1988  
**PROVOST & PRITCHARD**  
 CONSULTING GROUP  
 An Employee Owned Company

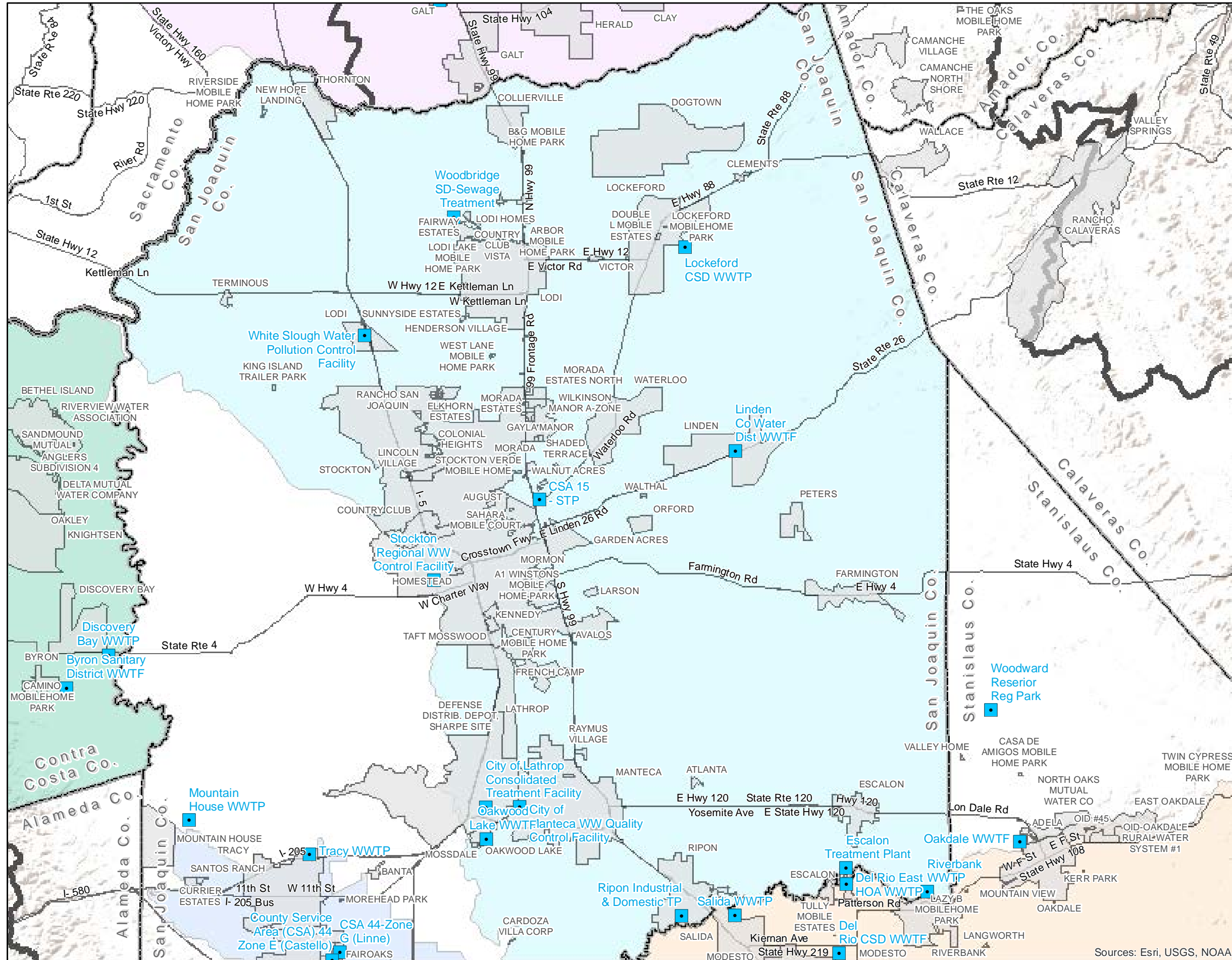
0 2 4  
 Miles

4/5/2019 : G:\Woodard & Curran-2628\262818002-SJRFA DACIP\GIS\Map\Mapbooks\SJRFA\_Mapbook\_WWTF.mxd

Sources: Esri, USGS, NOAA

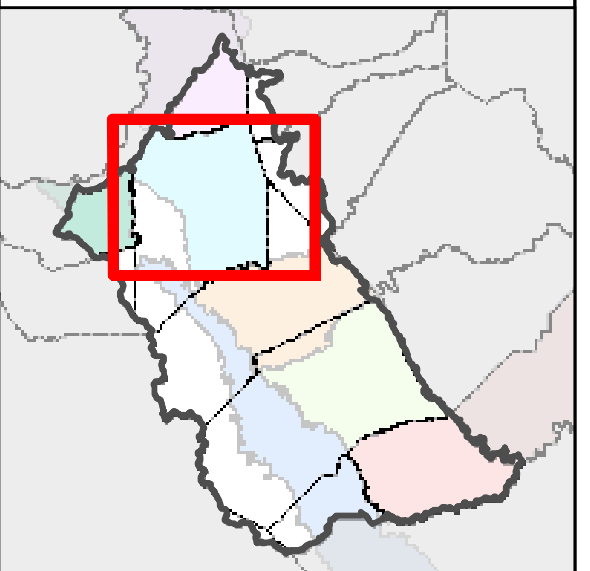
# San Joaquin River Funding Area Map Book

## Eastern San Joaquin Wastewater Treatment Facilities

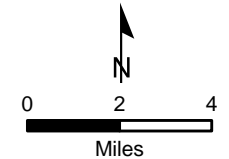


- San Joaquin River Funding Area
- County
- Community
- Wastewater Treatment Facility

- IRWM Boundary**
- American River Basin
  - East Contra Costa County
  - East Stanislaus
  - Eastern San Joaquin
  - Madera
  - Merced
  - Westside - San Joaquin
  - Outside IRWM



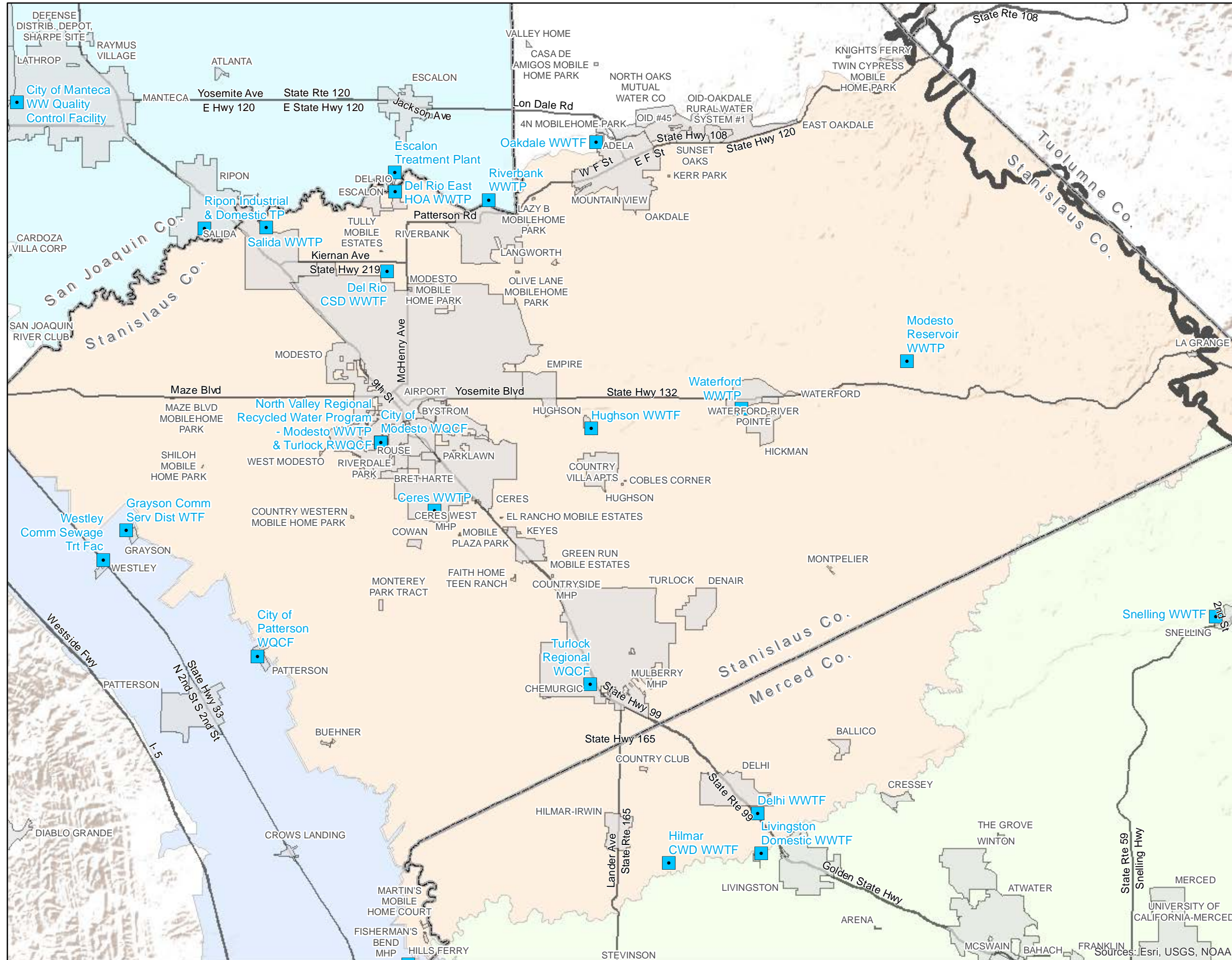
EST. 1988  
**PROVOST & PRITCHARD**  
 CONSULTING GROUP  
 An Employee Owned Company





# San Joaquin River Funding Area Map Book

## East Stanislaus Wastewater Treatment Facilities

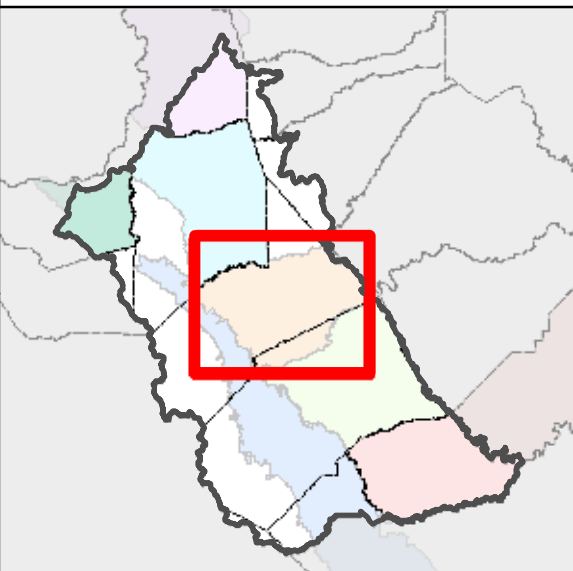


**Legend**

- San Joaquin River Funding Area
- County
- Community
- Wastewater Treatment Facility

**IRWM Boundary**

- American River Basin
- East Contra Costa County
- East Stanislaus
- Eastern San Joaquin
- Madera
- Merced
- Westside - San Joaquin
- Outside IRWM



EST. 1968  
**PROVOST & PRITCHARD**  
 CONSULTING GROUP  
 An Employee Owned Company

0 2 4  
 Miles

North arrow pointing up.

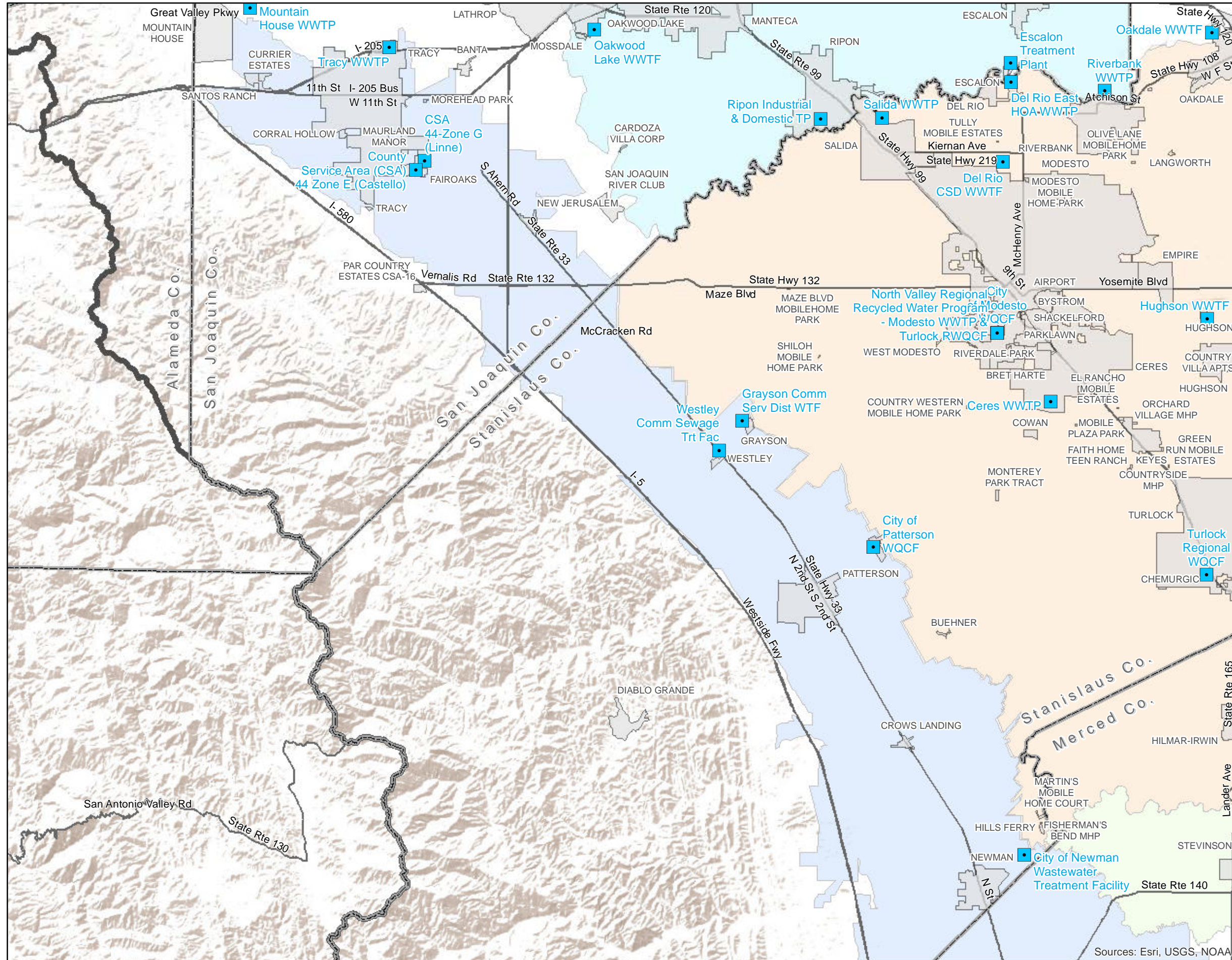
7/24/2019 : G:\Woodard & Curran-2628\262818002-SJRFA DACI\GIS\Map\Mapbooks\SJRFA\_SectionE\_Mapbook\_WWTF.mxd

Sources: Esri, USGS, NOAA



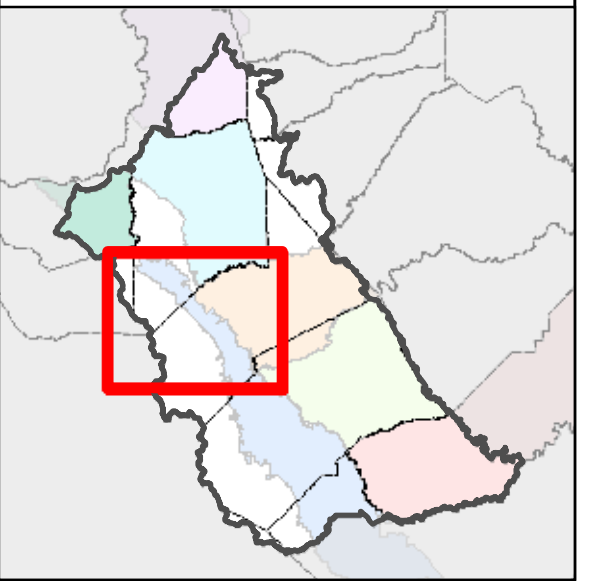
# San Joaquin River Funding Area Map Book

## Westside - San Joaquin North Wastewater Treatment Facilities

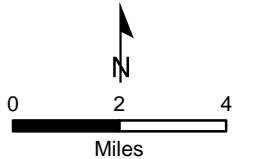


- San Joaquin River Funding Area
- County
- Community
- Wastewater Treatment Facility

- IRWM Boundary**
- American River Basin
  - East Contra Costa County
  - East Stanislaus
  - Eastern San Joaquin
  - Madera
  - Merced
  - Westside - San Joaquin
  - Outside IRWM



EST. 1968  
**PROVOST & PRITCHARD**  
 CONSULTING GROUP  
 An Employee Owned Company







5/16/2019 : G:\Woodard & Curran-2628\262818002-SJRFA DACI\GIS\Map\Mapbooks\SJRFA\_SectionE\_Mapbook\_WWTF.mxd

Sources: Esri, USGS, NOAA











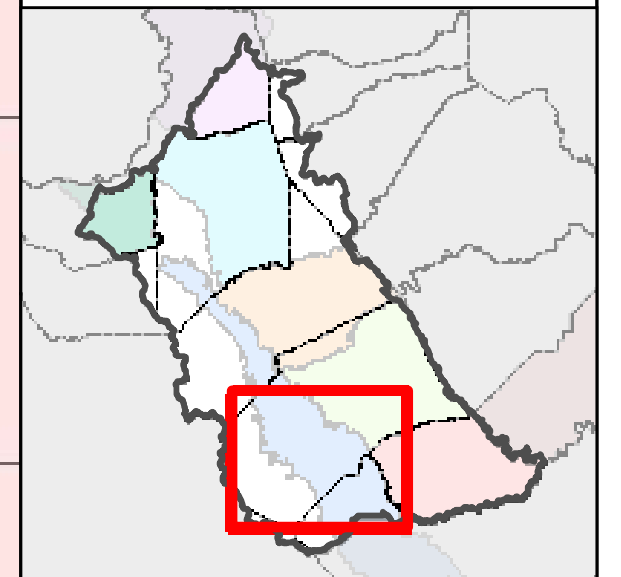
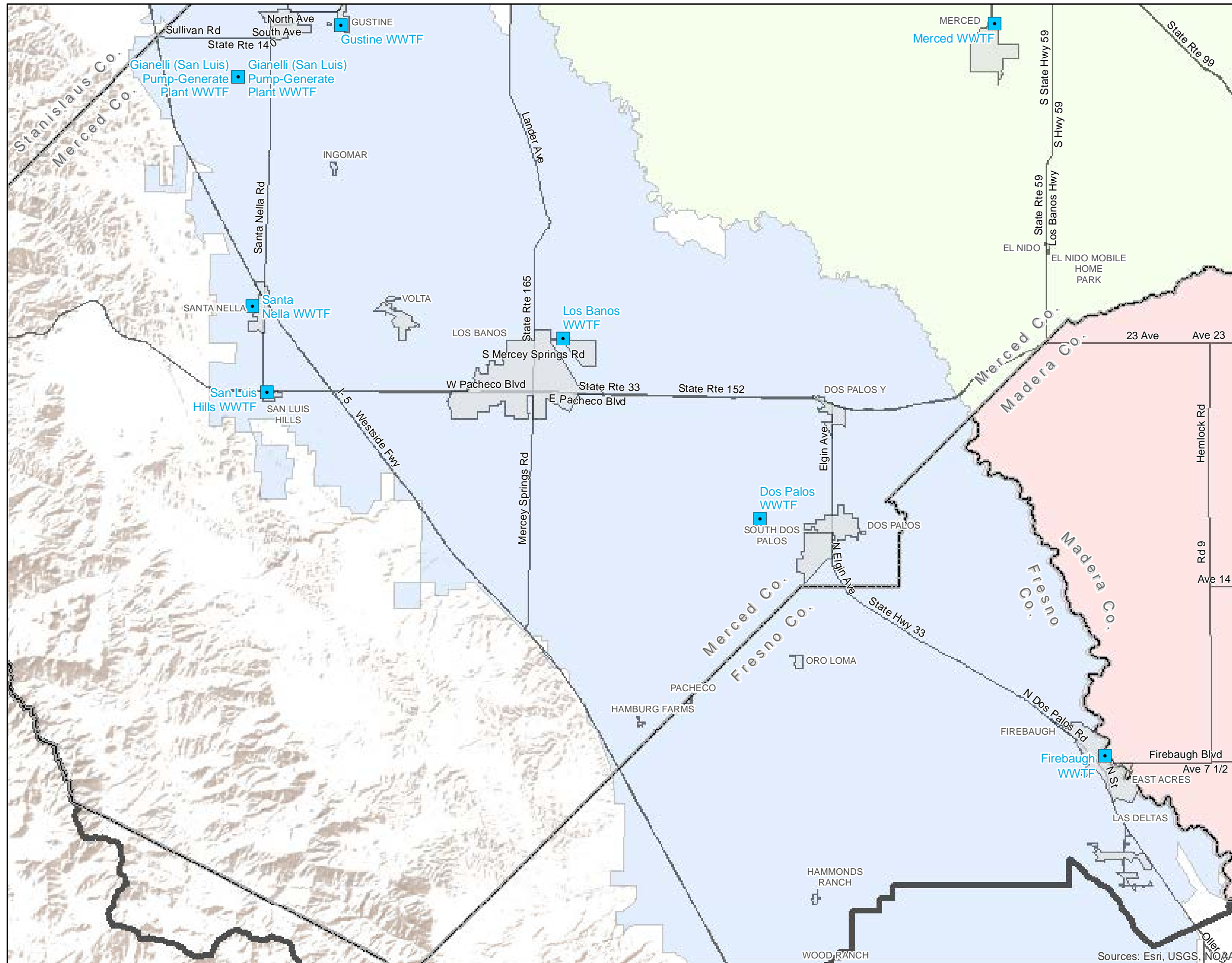
# San Joaquin River Funding Area Map Book

## Westside - San Joaquin South Wastewater Treatment Facilities

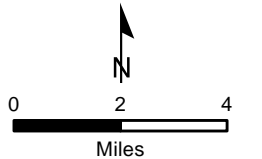
-  San Joaquin River Funding Area
-  County
-  Community
-  Wastewater Treatment Facility

### IRWM Boundary

-  American River Basin
-  East Contra Costa County
-  East Stanislaus
-  Eastern San Joaquin
-  Madera
-  Merced
-  Westside - San Joaquin
-  Outside IRWM

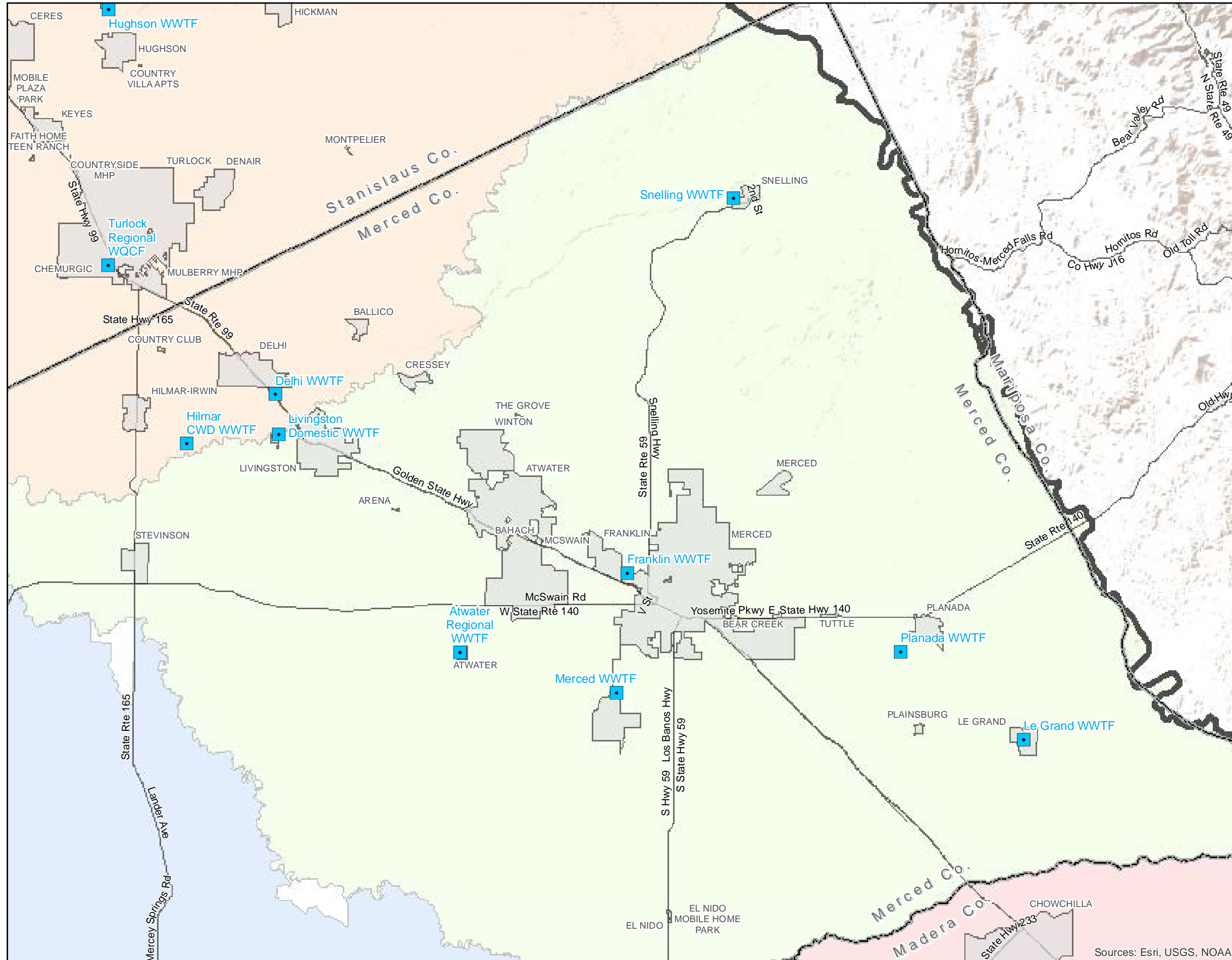


EST. 1988  
**PROVOST & PRITCHARD**  
 CONSULTING GROUP  
 An Employee Owned Company



# San Joaquin River Funding Area Map Book

## Merced Wastewater Treatment Facilities

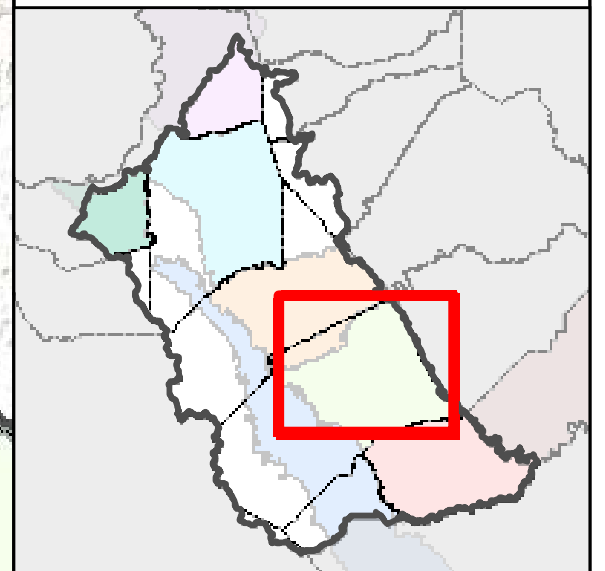


**San Joaquin River Funding Area**

- San Joaquin River Funding Area
- County
- Community
- Wastewater Treatment Facility

**IRWM Boundary**

- American River Basin
- East Contra Costa County
- East Stanislaus
- Eastern San Joaquin
- Madera
- Merced
- Westside - San Joaquin
- Outside IRWM



EST. 1988  
**PROVOST & PRITCHARD**  
 CONSULTING GROUP  
 An Employee Owned Company

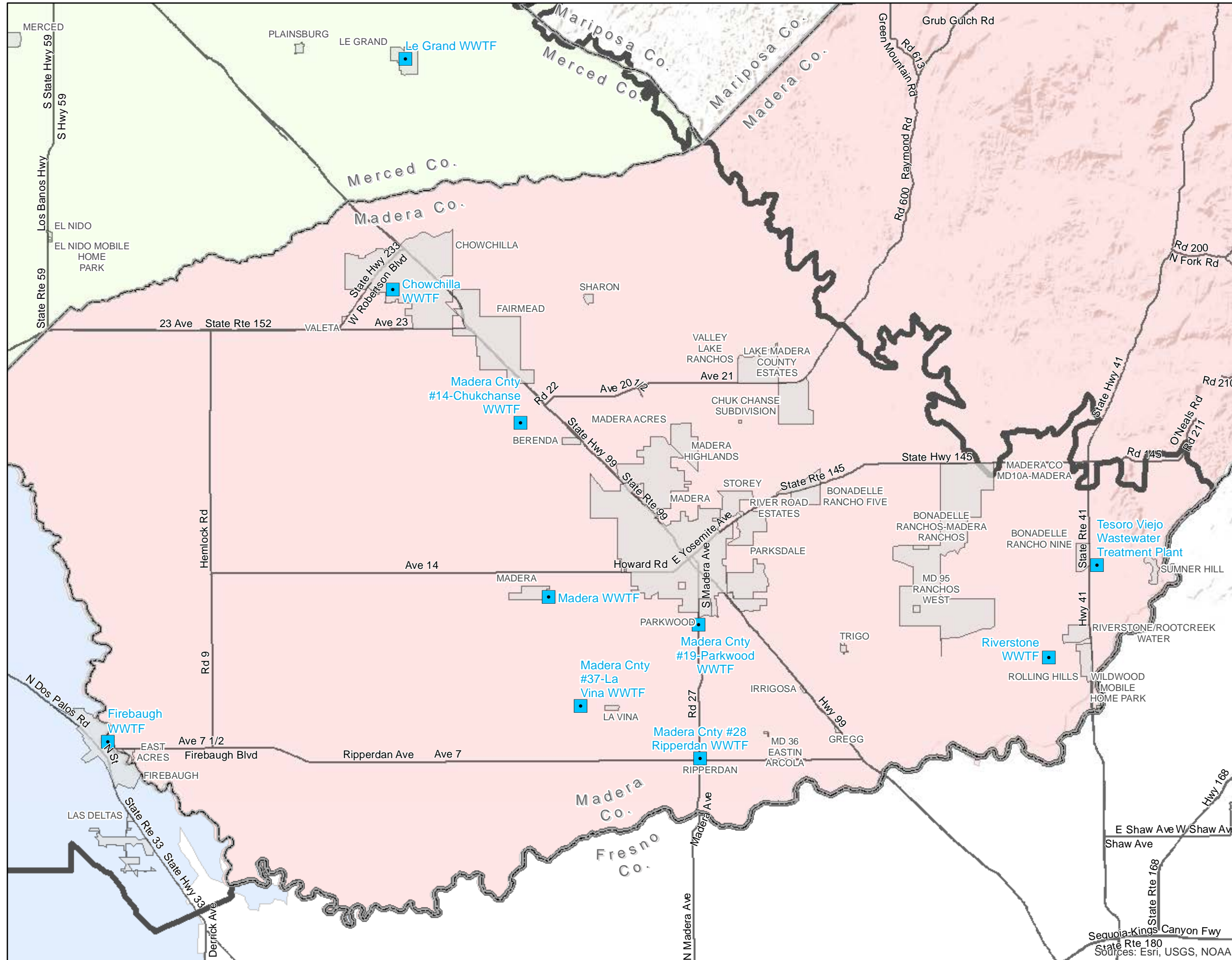
4/5/2019 : G:\Woodard & Curran-2628\262818002-SJRFA DACIP\GIS\Map\Mapbooks\SJRFA\_Mapbook\_WWTF.mxd

Sources: Esri, USGS, NOAA



# San Joaquin River Funding Area Map Book

## Madera Wastewater Treatment Facilities

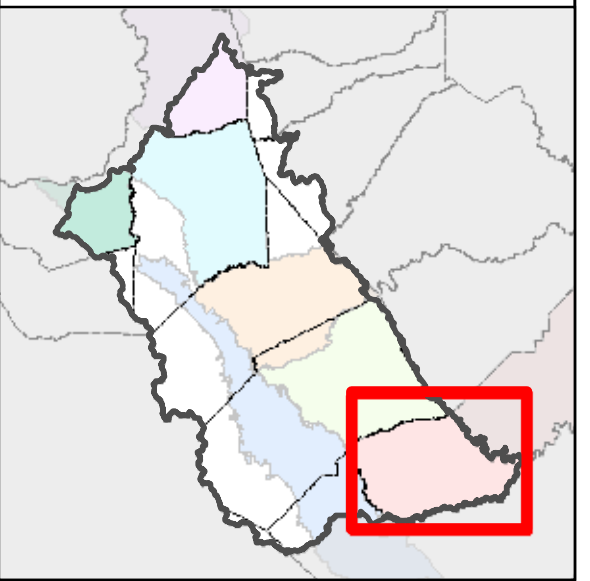


**San Joaquin River Funding Area**

- San Joaquin River Funding Area
- County
- Community
- Wastewater Treatment Facility

**IRWM Boundary**

- American River Basin
- East Contra Costa County
- East Stanislaus
- Eastern San Joaquin
- Madera
- Merced
- Westside - San Joaquin
- Outside IRWM



EST. 1968  
**PROVOST & PRITCHARD**  
 CONSULTING GROUP  
 An Employee Owned Company

0 2 4  
 Miles

North arrow pointing up.

7/24/2019 : G:\Woodard & Curran-2628\262818002-SJRFA DACI\GIS\Map\Mapbooks\SJRFA\_SectionE\_Mapbook\_WWTF.mxd

Sources: Esri, USGS, NOAA